ORIGINAL

0000077070

ROSHKA DEWULF & PATTEN

ROSHKA DEWULF & PATTEN, PLC
ATTORNEYS AT LAW
ONE ARIZONA CENTER
400 EAST VAN BUREN STREET
SUITE 800
PHOENIX, ARIZONA 85004
TELEPHONE NO 602-256-6100
FACSIMILE 602-256-6800

RECEIVED

2007 SEP 21 P 3: 45

AZ CORP COMMISSION
DOCKET CONTROL

28 DR

September 21, 2007

Ms. Blessing Chukwu
Executive Consultant III
Utilities Division
Arizona Corporation Commission
1200 West Washington
Phoenix, Arizona 85007

Re: Palo Verde Utilities Company, LLC and Santa Cruz Water Company, LLCs' Response to Staff's Insufficiency Letter dated September 12, 2007
Docket No. SW-03575A-07-0300 and W-03576A-07-0300

Dear Ms. Chukwu:

Enclosed please find the responses of Palo Verde Utilities Company, LLC and Santa Cruz Water Company, LLC, to Staff's Insufficiency Letter dated September 18, 2007.

Sincerely,

Timothy J. Sabo

TJS:da
cc: Docket Control (15 copies + the original)
Dorothy Hains
Enclosures

Arizona Corporation Commission
DOCKETED
SEP 21 2007
DOCKETED BY NR

PALO VERDE UTILITIES COMPANY, L.L.C.
AND SANTA CRUZ WATER COMPANY, L.L.C.
RESPONSES TO INSUFFICENCY LETTER DATED SEPTEMBER 12, 2007
Docket No. SW-03575A07-0300 and W-03576A-07-0300

1. According to the Master Plan for Legends ("Master Plan"), the proposed population density is based on greater than or equal to six dwelling units per acres, the developer proposes to install single/multi-family residential, 11 schools, parks, commercial area and golf course. In reviewing the existing CC&N maps; it does not seem cost effective that the Company delivers the treated effluent from the existing Palo Verde wastewater treatment plant ("Palo Verde") to the requested area at present time. Please explain, how the Company plans to serve the golf course irrigation, if the golf course has to be developed first before any other development.

Response: The 6 units/acre is the cut off between high and low density housing and not the actual proposed density. The proposed buildout numbers are 21,739 units and 5,582 acres resulting in 3.9 units/acre.

At present the phasing of the golf course has not been determined. If built in a later phase there will be sufficient recyled water to service the irrigation needs. If the developer builds the golf course in an earlier phase when recycled water is not available to meet the demand of the golf course, SCWC will purchase excess M&I surface water credits that can be delivered to Legends via the MSIDD, or recover recycled water it has recharge elsewhere in the ADWR Designation area for golf course irrigation. If surface water is used, a surface water irrigation pump station will be constructed in order to supply surface water for irrigation water in the early phases before recycled water is available. The pump station will "backfeed" the reclaimed system through an air gap structure and would be located on the water distribution facility site within Legends.

Respondent: Graham Symmonds, Senior Vice President and Chief Technical Officer

2. The Master Plan indicates that the drinking water source is dependent on groundwater. However, the requested water construction plan shows that CAP (surface water) treatment plant is planned. Please explain.

Response: At this time, SCWC is evaluating the wells as discussed in the application. Through well modification and rehabilitation designed to isolate high nitrate or arsenic areas in the aquifer, it is anticipated that MCL's will be met through a blending and/or treatment. Treatment will be provided as necessary, and thus treatment costs have been provided.

A thorough evaluation of the water options is ongoing, including:

- access to surface, recycled and groundwater
- cost effectiveness of utilizing and treating groundwater
  construction of a surface water treatment facility
- utilization of a mobile/temporary treatment system for surface or groundwater

- blending options, and
- potential hybrid options

As with all ground-water-based systems, the water quality varies by well and structure. Nitrate, arsenic and fluoride are expected to be discovered in varying concentrations as the evaluation of the water supplies is finalized. SCWC maintains the following strategies with respect to water quality:

1. Identify and rehabilitate high quality wells in the service area. Clearly this represents the least costly (from a capital and operations point of view) option for the SCWC.
2. Development of blending mechanisms and control strategies to blend high quality water with water that is of poorer quality to ensure compliance with the Safe Drinking Water Act and AAC R18-4.
3. Re-screen, deepen or otherwise modify existing wells to isolate areas of high contaminant concentrations or access higher quality water.
4. Provide a surface water treatment option (CAP water is available via the Maricopa-Stanfield Irrigation and Drainage District (MSIDD) canal system which passes many areas in the extension area).
5. Provide slipstream treatment processes which in conjunction with an effective blending plan will meet the requirements.
6. Provide full flow treatment of groundwater.

Respondent: Graham Symmonds, Senior Vice President and Chief Technical Officer

3. According to the initial water quality information, all four irrigation wells, having potential to convert to drinking water wells, contain nitrate and arsenic levels exceeding MCL of nitrate and arsenic. Since the requested area is approximately 13 miles away from the Company's North zone water campus, blending plan may not be a cost effective solution, individual arsenic/nitrate removal treatment plant(s) should be planned. Please provide the Company's proposed plan of how to resolve the nitrate and arsenic problems.

Response: The water distribution center for Legends is planned for the common WRF and WDC site located at Clayton Road. Treatment costs have been programmed into the cost estimates in the event that treatment will be required, and this treatment system will be constructed at the WDC site in Legends. There are no plans to bring water from SCWC's north service area to serve any part of Legends.

Respondent: Graham Symmonds, Senior Vice President and Chief Technical Officer

4. According to ADWR's well database, the maximum pump capacities for the four proposed wells are in the range of 375 gpm to 1,100 gpm, some wells were drilled from 1944 to 1979. Is it still cost effective to develop one of those old irrigation wells? Please explain.

Response: SCWC has successfully employed its well evaluation program in its existing and planned service areas. Thus far, SCWC has found wells suitable for potable use and cost-effective to rehabilitate versus drilling a new well. The decision about whether to rehabilitate an existing well is made through this evaluation program, as follows:

1. Phase 1 – review of available ADWR and ADEQ data and physical assessment of wells;
2. Phase 2 – analytical sampling of flow rates and quality (depth specific sampling, spinner logs);
3. Phase 3 – rehabilitation. Installation of sanitary seal, re-screening, renewal of electrical control system, installation of SCADA control system, New Source Approval.

During Phase 2 of the evaluation program, a full suite of analytical data is taken from the water including:

Metals
Inorganics
Synthetic Organic Compounds
Volatile Organic Compounds
Nutrients
Bacteriological Analyses
Radiochemical constituents

The results of these analyses will determine the requirements for treatment of the groundwater. On completion of the Phase 2 work, wells suitable for inclusion in the potable inventory will be rehabilitated.

Respondent: Graham Symmonds, Senior Vice President and Chief Technical Officer

5. The Master Plan indicated that the Clear Creek and Associates prepared the hydrogeologic study. Is this the same hydrogeologic study the Company provided in Docket Nos. SW-03575A-05-0307 and W-03576A-05-0307 project? If it is not, please provide a copy for engineering staff to use.

Response: The hydro report used as a reference by CMX for the Water Master Plan is dated March 20, 2006. A copy of the report is attached.

Respondent: Graham Symmonds, Senior Vice President and Chief Technical Officer

6. Since the Company projected growth in the requested area is 1,100 customers in the first five year, it could be very costly for the Company to install a small on-site package plant and/or to install an approximately 13 mile force main to treat sewage from the requested area in the Palo Verde Treatment Plant. Does the Company plan to use vault and haul technique to handle the first five year growth?

Response: The total forcemain length would be 8 miles to the gravity system and would serve as an interim solution until a water reclamation facility is constructed. Once a facility is constructed, the forcemain would be converted to a recycled water line for continued use. The lift station/forcemain would provide a more reliable system than a vault and haul scenario. Furthermore, the vault and haul method results in operational issues when septic wastewater is introduced to the water reclamation facility.

Respondent: Graham Symmonds, Senior Vice President and Chief Technical Officer

7. Please indicate the proposed water and sewer treatment plant site location, since the vicinity map does not show the location of Russell Rd, Clayton Rd, Kortsen Rd, Indian Valley Rd or North Midway Rd.

Response: Exhibit is attached.

Respondent: Graham Symmonds, Senior Vice President and Chief Technical Officer

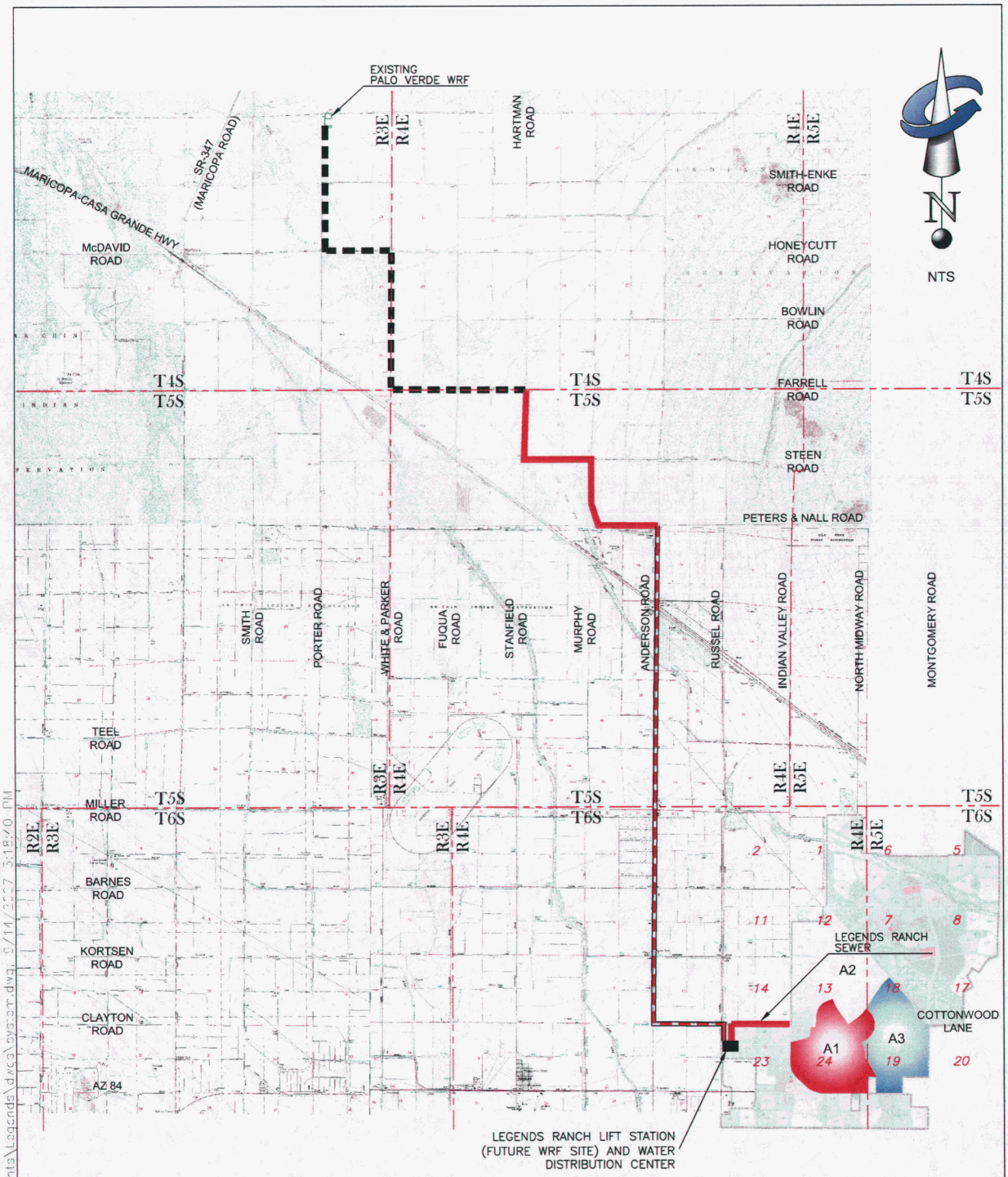

LEGEND

- PROPOSED GRAVITY SEWER
- EXISTING GRAVITY SEWER
- PROPOSED SEWER FORCE MAIN

GLOBAL WATER
RELIABLE • RENEWABLE • RELISABLE
21410 N. 19th Ave. • Ste. 201 • Phoenix, AZ 85027
Ph: 623.580.9600 • Fx: 623.580.9659
www.gwresources.com

Legends Ranch

Drawn By:	Date:	Sheet:
BB	9/07	1 OF 1
App'vd By:	Date:	Drawing Number:
Scale: NTS		

G:\Engineering & Projects\Maricopa\developments\Legends\dwg\legend.dwg, 9/14/2007 3:18:40 PM

CLEAR CREEK ASSOCIATES

Practical Solutions in Groundwater Science

6155 E. Indian School Rd., Suite 200
Scottsdale, Arizona 85251
480-659-7131 office
480-659-7143 fax
www.clearcreekassociates.com

March 20, 2006

Mr. Scott Lee, P.E.
Engineering Manager
Global Water Management, LLC
22601 N. 19th Avenue, Suite 210
Phoenix, Arizona 85027

Well Inventory and Data Review
Global Water Expanded Southeast Service Area
Maricopa, Arizona

Dear Scott:

This letter report documents the results of the well inventory and data review prepared for the Global Water Southeast Service Area in Maricopa, Arizona. The Study Area encompasses approximately 117 square miles of land located within the Pinal Active Management Area (AMA) as shown on Figure 1.

In preparation to serve future developments in the area, Global Water Management (Global) has retained Clear Creek Associates to investigate data on existing wells within the Southeast Service Area. The goal is to locate existing wells suitable for conversion to potable supply wells, which will minimize initial capital costs.

WELL INVENTORY

A well inventory search for the study area was conducted using the Arizona Department of Water Resources (ADWR) "Wells 55" database (ADWR, November 2005). Results of the inventory search are presented in Table 1.

The Study Area includes an area of approximately 117 square miles. Within the Study Area, the ADWR database indicated 412 registered wells. Information relating to the wells within the study area is summarized in Table 1, and the well locations are illustrated on Figures 2 through 8. The well categories illustrated on Figures 2 through 8 include all registered wells. The only well types considered for municipal source well conversion were irrigation wells, municipal wells, industrial wells, stock wells, and domestic wells. Even though other types of wells such as piezometers, geotechnical borings, cathodic protection wells, monitoring wells, hydrologic test wells, and "cancelled" wells are included on the well inventory map, they were not considered because they would not typically be production well candidates.

CANDIDATE WELL SELECTION CRITERIA

Wells being considered for this project are located within the current Southeast Service Area boundaries. The candidate well selection criteria include wells having a diameter of 16 inches or larger to accommodate large pumping equipment; having a reported pumping rate of 1,000 gallons per minute (gpm) or higher; a saturated thickness of approximately 300 feet or more, and were reportedly installed after 1960. If only partial records were available in the ADWR database, and the existing data met the criteria for a well being considered, it was recommended for further analysis. It is assumed that some of the wells recommended for further analysis will be found to be unusable during the initial well site reconnaissance, reducing the potential supply well site candidates.

Based on these criteria, Clear Creek Associates identified 77 wells that are recommended for further evaluation. These wells are highlighted in blue in Table 1, and circled on Figures 2 through 8.

Although the data obtained from the ADWR database are the best readily available, those records may not be accurate in all cases.

AREA HYDROGEOLOGY

There are three significant hydrogeologic units within the Maricopa-Stanfield sub-basin of the Pinal AMA including: the Upper Alluvial Unit (UAU), the Middle Silt and Clay Unit (MSCU), and the Lower Conglomerate Unit (LCU). The regional aquifer system is characterized by downward vertical hydraulic head gradients and delayed drainage from the UAU to the LCU (Corkhill and Hill, 1990).

The UAU consists primarily of unconsolidated to slightly consolidated interstratified lenses of sand and gravel, which are exposed at land surface. The UAU is reported to be an "*unconfined*" aquifer, which is in equilibrium with atmospheric pressure, so it does not have artesian pressure to make it rise above the depth at which it was encountered.

The MSCU consists of fine-grained sediments such as silt, clay, and fine sand. The MSCU is reported to be a "*confined*" aquifer, which is under artesian pressure that exceeds atmospheric pressure, so the groundwater level will rise above the depth at which it was encountered. This aquifer is regionally is less productive than the UAU (Corkhill and Hill, 1990).

The LCU is reportedly characterized by semi-consolidated to consolidated coarse-grained sediments. Where the LCU aquifer is in direct contact with the UAU (because the MSCU is missing in some areas), it is generally *unconfined*. Where the MSCU is present, the LCU is generally under *confined* to *semi-confined* aquifer conditions (Wickham and Corkhill, 1989).

SOUTHEAST AREA GROUNDWATER QUALITY

The majority of wells located within the study area are irrigation wells with limited water quality data available in the ADWR GWSI database (ADWR, June, 2005).

Fluoride

The water quality data for fluoride (F) obtained from ADWR are presented in Table 2. The concentration of fluoride is shown in milligrams per liter (mg/l). The Primary Drinking Water Standard for fluoride is 4 mg/l. No wells that have been tested by ADWR within the Study Area have reported concentrations exceeding this Maximum Contaminant Level (MCL). Fluoride concentrations in the Study Area range from 0.3 to 7.5 mg/l (Table 2).

Electrical Conductivity

The electrical conductivity (EC) values obtained from the ADWR database are presented in Table 2. Electrical conductivity of water is defined as the ability to conduct an electrical current. Since electrical currents flow through ionized or mineralized water, the amount of dissolved salts and minerals increase the electrical conductivity. This value is important since total dissolved solids (TDS) concentrations can be generally estimated by multiplying the electrical conductivity values by 0.65. The electrical conductivity values in the Study Area are shown in microsiemens per centimeter (μS/cm), and range from approximately 400 to 7,370 μS/cm (Table 2).

Nitrate

Major sources of nitrate include fertilizers, livestock feeding operations, inputs to sewer and septic systems, atmospheric deposition, industrial waste, and stream flow. There were no data available for nitrate concentrations in the area. However, due to past and current agricultural

land use in the Study Area, elevated nitrate levels are a likely problem in the shallow aquifer. The Primary Drinking Water Standard for nitrate is 10 mg/l.

Arsenic

There were no data available for arsenic in the Study Area. Elevated arsenic concentrations are a common naturally-occurring groundwater quality problem in many portions of Central and Southern Arizona. The current U.S. Environmental Protection Agency (US EPA) MCL for arsenic in drinking water is 50 micrograms per liter (μg/l). A new MCL for arsenic of 10 μg/l will take effect January 2006.

RECOMMENDATIONS

Based on the well inventory data, Clear Creek has identified a total of 77 wells that meet the selection criteria outlined above for potential conversion to public supply wells. Accordingly, we recommend these wells for further assessment.

The water quality of the wells in this area is largely unknown. However, based on Clear Creek Associates experience, arsenic and nitrate concentrations in many wells are likely above their MCL and Primary Drinking Water Standards, respectively. Based on historical sample results collected by ADWR, fluoride may be close to the MCL of 4 mg/l in some wells. Based on estimations derived from the ADWR electrical conductivity data, TDS will also be high in some wells (Table 2).

Clear Creek Associates appreciates this opportunity to provide hydrogeologic services to Global Water Management, L.L.C. If you require additional information or have any questions regarding the analysis, findings, or recommendations presented herein, please call.

CLEAR CREEK ASSOCIATES

March 20, 2006
Mr. Scott Lee, P.E.
Global Water Management, L.L.C.

Sincerely,
CLEAR CREEK ASSOCIATES, PLC

David J. Wrzosek, GIT
Project Hydrologist

Marvin F. Glotfelty, R.G.
Principal Hydrogeologist

cc: Wesley Smith – Global Water Management
Robin Bain – Global Water Management

Attachments: Figure 1 - Expanded Southeast Service Area Well Evaluation Boundaries
Figure 2 - Registered Well Inventory Map - Southeast Service Area
Figure 3 - Registered Well Inventory Map - Southeast Service Area
Figure 4 - Registered Well Inventory Map - Southeast Service Area
Figure 5 - Registered Well Inventory Map - Southeast Service Area
Figure 6 - Registered Well Inventory Map - Southeast Service Area
Figure 7 - Registered Well Inventory Map - Southeast Service Area
Figure 8 - Registered Well Inventory Map - Southeast Service Area
Table 1 - Registered Well Inventory, Southeast Service Area
Table 2 - General Water Quality

REGISTERED GEOLOGIST
CERTIFICATE NO.
22744
MARVIN
GLOTFELTY
Date Signed 3-23-06
ARIZONA, U.S.A.

F:\Global Water Company\Southeast Area\Expanded SE Area Well Data Review (2-06).doc

TABLE 1
Well Inventory
Southeast Service Area
Global Water Management

REGISTRYID	TOWNSHIP	N/S	RANGE	E/W	SECTION	ACRE 160	ACRE 40	ACRE 10	WELL TYPE	WATER USE	INSTALLED	WELL DEPTH	WATER LEVEL	CASING TYPE	CASING DEPTH	CASING WIDE	PUMP CAP	PUMP LEVEL	DRAWDOWN	OWNER	FIRST NAME	LOCATION	ADDRESS	CITY	STATE
511099	5	S	6	E	20	SW	NW	NW	DOMESTIC STOCK EXEMPT	DOMESTIC	28-May-85	410	302	STEEL - PERFORATED OR SLOTTED CASING	410	7	0	0	0	WILSON, SYBIL TRUST,			1100 N ARBOR AVE.	CASA GRANDE	AZ
635822	5	S	5	E	20	SE	NE		EXEMPT	DOMESTIC		380	264	PLASTIC OR PVC	310	6	15	15	0	FLICKINGER, DWIGHT,			2001 N THIRD ST 204	PHOENIX	AZ
635821	5	S	5	E	20	SE	NE		EXEMPT	DOMESTIC		380	264	STEEL - PERFORATED OR SLOTTED CASING	190	6	15	15	0	FLICKINGER, DWIGHT,			2001 N THIRD ST 204	PHOENIX	AZ
510405	5	S	5	E	29	NE	NW	NE	DOMESTIC STOCK EXEMPT	DOMESTIC	01-Oct-85	450	400	STEEL - PERFORATED OR SLOTTED CASING	60	6	0	0	0	HERDEGEN, RICHARD,W			PO BOX 395	CASA GRANDE	AZ
507074	5	S	5	E	29	NW	NE	NE	DOMESTIC STOCK EXEMPT	DOMESTIC	05-Mar-84	640	585	STEEL - PERFORATED OR SLOTTED CASING	640	7	0	0	0	MCMILLAN JR	HENRY		2939 SOUTH POWER ROAD	MESA	AZ
606194	5	S	5	E	30	NW	SE	SE	NON-EXEMPT	IRRIGATION		0	0	STEEL - PERFORATED OR SLOTTED CASING	0	20	1200	1200	0			CG743 LIMITED PARTNERSHIP	SHEA BLVD, STE 254	SCOTTSDALE	AZ
606193	5	S	5	E	31	NE	NE	SE	NON-EXEMPT	IRRIGATION		900	750	STEEL - PERFORATED OR SLOTTED CASING	900	20	500	500	0			CG743 LIMITED PARTNERSHIP	SHEA BLVD, STE 254	SCOTTSDALE	AZ
606191	5	S	5	E	31	NE	SE	NE	NON-EXEMPT	IRRIGATION		0	0	STEEL - PERFORATED OR SLOTTED CASING	0	20	0	0	0			CG743 LIMITED PARTNERSHIP	SHEA BLVD, STE 254	SCOTTSDALE	AZ
606192	5	S	5	E	31	NE	SE	SE	NON-EXEMPT	IRRIGATION		1000	700	STEEL - PERFORATED OR SLOTTED CASING	1000	20	1000	1000	0			CG743 LIMITED PARTNERSHIP	SHEA BLVD, STE 254	SCOTTSDALE	AZ
606190	5	S	5	E	31	SW	SW	NW	NON-EXEMPT	IRRIGATION	01-Jan-65	1100	640	STEEL - PERFORATED OR SLOTTED CASING	1100	20	2500	2500	0			CG743 LIMITED PARTNERSHIP	SHEA BLVD, STE 254	SCOTTSDALE	AZ
606657	5	S	5	E	32	SW	NE	NW	EXEMPT		31-Dec-50	0	0	STEEL - PERFORATED OR SLOTTED CASING	0	20	0	0	0	ENTERPRISES			8743 E 28TH ST	TUCSON	AZ
639698	6	S	3	E	1	NE	SE	SE	EXEMPT	DOMESTIC		600	500	STEEL - PERFORATED OR SLOTTED CASING	600	12	35	35	0			TECHNICAL CENTER N	SUNRISE DRIVE	FARMINGTON HILLS	MI
606255	6	S	3	E	1	NE	SE	SE	NON-EXEMPT	IRRIGATION		1200	680	STEEL - PERFORATED OR SLOTTED CASING	1200	20	2400	0	0			TECHNICAL CENTER N	SUNRISE DRIVE	FARMINGTON HILLS	MI
533199	6	S	3	E	1	SW	SW	SE	EXPLORATION	NONE	13-Nov-91	230	0		0	0	0	0	0	SW GAS CORP.			3401 E GAS RD	TUCSON	AZ
623840	6	S	3	E	1	SW	SE	SE	NON-EXEMPT	IRRIGATION	01-Jan-45	540	200		540	16	700	700	0			TECHNICAL CENTER N	SUNRISE DRIVE	FARMINGTON HILLS	MI
623842	6	S	3	E	1	SE	NE	NE	NON-EXEMPT	IRRIGATION	01-Jan-60	1200	400		1200	20	2000	2000	0			TECHNICAL CENTER N	SUNRISE DRIVE	FARMINGTON HILLS	MI
623841	6	S	3	E	1	SE	NE	SE	NON-EXEMPT	IRRIGATION	01-Jan-63	1200	400		1200	20	2000	2000	0			TECHNICAL CENTER N	SUNRISE DRIVE	FARMINGTON HILLS	MI
801233	6	S	3	E	4	SE	SW	SW	NON-EXEMPT	IRRIGATION		900	680		900	20	1000	1000	0	REVOCABLE TRUST			C MAX KILLIAN TRUSTEE	MESA	AZ
801232	6	S	3	E	9	NW	SW	SE	NON-EXEMPT	IRRIGATION		900	600		900	20	1000	1000	0	ALI ADVISER INC ETAL,			2999 N 44TH ST #100	PHOENIX	AZ
801230	6	S	3	E	9	SW	SW	SW	NON-EXEMPT	IRRIGATION		900	400		900	20	1800	1800	0	ALI ADVISOR INC ETAL,			2999 N. 44TH ST #100	PHOENIX	AZ
801231	6	S	3	E	9	SE	SW	SW	NON-EXEMPT	IRRIGATION		900	600		900	20	1800	1800	0	ALI ADVISOR INC ETAL,			2999 N 44TH ST #100	PHOENIX	AZ
625531	6	S	3	E	10	SW	SW	SW	NON-EXEMPT	IRRIGATION	01-Jan-56	1122	0		1122	22	1500	1500	0			TIM-T LLC	731 N SMITH RD	MARICOPA	AZ
625555	6	S	3	E	10	SW	SW	SW	NON-EXEMPT	IRRIGATION	01-Jan-53	700	0		0	0	0	0	0			TIM-T LLC	731 N SMITH RD	MARICOPA	AZ
605532	6	S	3	E	11	SW	SE	SE	NON-EXEMPT	IRRIGATION	01-Jan-51	1300	700		1300	20	0	0	0	KORTSEN, JAMES JR,			PO BOX 716	STANFIELD	AZ
605531	6	S	3	E	11	SE	SE	SE	NON-EXEMPT	IRRIGATION	01-Jan-40	1500	700	STEEL - PERFORATED OR SLOTTED CASING	1500	20	0	0	0	KORTSEN, JAMES JR,			PO BOX 716	STANFIELD	AZ
605533	6	S	3	E	11	SE	SE	SE	EXEMPT	DOMESTIC		450	0		450	20	0	0	0	PROPERTIES LTD,			6520 N 7TH ST 250	PHOENIX	AZ
623915	6	S	3	E	12	SE	SW	SE	NON-EXEMPT	IRRIGATION	01-Jan-48	720	450	STEEL - PERFORATED OR SLOTTED CASING	720	16	900	900	0	KORTSEN, BENJAMIN,			PO BOX 477	STANFIELD	AZ
623916	6	S	3	E	12	SE	SW	SE	NON-EXEMPT	IRRIGATION	01-Jan-77	1200	220	STEEL - PERFORATED OR SLOTTED CASING	1200	20	200	200	0	KORTSEN, BENJAMIN,			PO BOX 477	STANFIELD	AZ
625530	6	S	3	E	15	NE	SW	SW	NON-EXEMPT	IRRIGATION	01-Jan-56	980	0		980	22	1200	1200	0	AGEE, KENNETH,J			929 E BERYL	PHOENIX	AZ
625552	6	S	3	E	15	NE	SE	SE	NON-EXEMPT	IRRIGATION	01-Jun-80	1105	600	WALLED OR SHORED	1100	18	2000	2000	0	AGEE, KENNETH,J			929 E BERYL	PHOENIX	AZ
625532	6	S	3	E	15	NW	SW	SW	NON-EXEMPT	IRRIGATION	01-Jan-56	913	0		0	20	900	900	0	AGEE, KENNETH,J			929 E BERYL	PHOENIX	AZ
625533	6	S	3	E	15	NW	SW	SE	NON-EXEMPT	IRRIGATION	01-Jan-56	956	0		0	22	1400	1400	0	AGEE, KENNETH,J			929 E BERYL	PHOENIX	AZ
615404	6	S	3	E	16	SW	SW	SW	EXEMPT	DOMESTIC	01-Sep-48	700	170		634	20	12	12	0	AZ STATE LAND DEPT,			1616 W ADAMS	PHOENIX	AZ
615403	6	S	3	E	16	SW	SW	SW	NON-EXEMPT	IRRIGATION		0	0		0	0	0	0	0	AZ STATE LAND DEPT,			1616 W ADAMS	PHOENIX	AZ
651243	6	S	3	E	21	NW	SW	SW	EXEMPT	DOMESTIC		1100	750	STEEL - PERFORATED OR SLOTTED CASING	1100	22	35	35	0	MARICOPA MTN WATER,			PO BOX 486	STANFIELD	AZ
625548	6	S	3	E	22	NE	NW	NW	NON-EXEMPT	IRRIGATION	01-Jan-73	1264	630		0	20	1200	1200	0	RIVER/ELDORADO,			THOMAS BOX 20	PHOENIX	AZ
625537	6	S	3	E	22	SW	NE	NE	NON-EXEMPT	IRRIGATION	31-Dec-44	1000	0		20	0	1400	1400	0	INVESTMENTS			20200 S HIGLEY RD	HIGLEY	AZ
625536	6	S	3	E	22	SE	SW	SW	NON-EXEMPT	IRRIGATION	01-Jan-41	690	670		0	20	1250	1250	0			T & K INVESTMENTS	TOM DUGAN	STANFIELD	AZ
625550	6	S	3	E	23	NE	SW	SW	NON-EXEMPT	IRRIGATION	16-Apr-80	1042	630	WALLED OR SHORED	1042	20	1900	1900	0	RED RIVER/EL DORADO,			THOMAS BOX 20	PHOENIX	AZ
594065	6	S	3	E	23	NW	NE	SW	WITHDRAWAL PERMIT	INDUSTRIAL	15-Feb-03	1500	669	STEEL - PERFORATED OR SLOTTED CASING	1500	16	2000	0	0			SHAMROCK FARMS COMPANY	CHANDLER HEIGHTS	GILBERT	AZ
625538	6	S	3	E	23	NW	SW	SW	NON-EXEMPT	IRRIGATION	01-Jan-41	775	650		0	20	1250	1250	0			PINAL FEEDING CO	PO BOX 609	MARICOPA	AZ
625535	6	S	3	E	23	SW	SW	SW	NON-EXEMPT	IRRIGATION	01-Jan-71	1045	0		1045	20	1500	1500	0			PINAL FEEDING CO	PO BOX 609	MARICOPA	AZ

TABLE 1
Well Inventory
Southeast Service Area
Global Water Management

REGISTRYID	TOWNSHIP	N/S	RANGE	E/W	SECTION	ACRE 160	ACRE 40	ACRE 10	WELLTYPE	WATER USE	INSTALLED	WELL DEPTH	WATER LEVEL	CASING	CASING DEEP	CASING WIDE	PUMP RATE	TEST RATE	DRAWDOWN	LAST NAME	FIRST NAME	COMPANY	ADDRESS	CITY	STATE
625534	6	S	3	E	23	SW	SE	SE	NON-EXEMPT	IRRIGATION	01-Jan-60	1096	687		0	16	1500	1500	0	RED RIVER GROUP AKA			CENTRAL #1275	PHOENIX	AZ
086721	6	S	3	E	23	SE	NE	NE	WELL IN NEW LOCATI	IRRIGATION	01-Jan-81	1400	850	STEEL - PERFORATED OR SLOTTED CASING	1380	20	0	2200	40	RED RIVER LAND CO			PO BOX 548	STANFIELD	AZ
635896	6	S	3	E	23	SE	SE		EXEMPT	DOMESTIC		0	0		0	0	0	0	0						
625553	6	S	3	E	23	SE	SE	NW	NON-EXEMPT	IRRIGATION	17-Mar-81	1400	650	WALL - PERFORATED	0	20	2200	2200	0	GATES & BROWN, RED RIVER/EL DORADO,			3925 S BUTTE	TEMPE	AZ
625547	6	S	3	E	26	NW	SW	SW	NON-EXEMPT	IRRIGATION	01-Jan-74	1012	665		0	20	1200	1200	0	RIVER/ELDOR ADO,			THOMAS BOX 20 6232 N 32ND ST	PHOENIX	AZ
625543	6	S	3	E	26	SW	SW	SW	NON-EXEMPT	IRRIGATION	01-Jan-59	1167	660		0	0	1200	1200	0	RIVER/ELDOR ADO,			6232 N 32ND ST	PHOENIX	AZ
625539	6	S	3	E	26	SW	SE	SE	NON-EXEMPT	IRRIGATION	01-Jan-45	867	670		0	20	1400	1400	0	RIVER/ELDOR ADO,			6232 N 32ND ST	PHOENIX	AZ
900750	6	S	3	E	26	SW	SE	SE	EXEMPT	DOMESTIC		800	620	STEEL - PERFORATED OR SLOTTED CASING	800	7	25	29	25			CANE J FARMS LTD PSHIP	MCDOWELL RD STE 129	SCOTTSDALE	AZ
625549	6	S	3	E	26	SE	NW	NW	NON-EXEMPT	IRRIGATION	01-Jan-77	1029	640		0	20	1500	1500	0	LEE, SHIN-YINA,			C/O 6113 E JENAN DR	SCOTTSDALE	AZ
561228	6	S	3	E	27				EXPLORATION	NONE		0	0		0	0	0	0	0	LOWELL, DAVID,J			789 AVE BEATRIZ	RIO RICO	AZ
519174	6	S	3	E	27	NE	NE	NE	EXPLORATION	NONE	04-Oct-87	200	0		0	0	0	0	0	SOUTHWEST GAS CORP,			3401 E GAS ROAD	TUCSON	AZ
615407	6	S	3	E	27	SW	SW	SW	NON-EXEMPT	IRRIGATION		1115	572		1115	20	0	0	0	AZ STATE LAND DEPT,			1616 W ADAMS	PHOENIX	AZ
615406	6	S	3	E	27	SW	SE	SW	NON-EXEMPT	IRRIGATION	01-Sep-72	1100	740		0	20	1600	1600	0	AZ STATE LAND DEPT,			1616 W ADAMS	PHOENIX	AZ
615405	6	S	3	E	27	SE	SW	SE	NON-EXEMPT	IRRIGATION	01-Sep-63	998	740		0	20	1200	1200	0	AZ STATE LAND DEPT,			1616 W ADAMS	PHOENIX	AZ
203403	6	S	3	E	28	NE	NE	SW	EXEMPT	DOMESTIC		0	0		0	0	0	0	0			BEYOND HORIZONS LLC	UNIVERSITY DR #106	TEMPE	AZ
599029	6	S	3	E	28	NE	NE	SE	EXEMPT	DOMESTIC		900	680	STEEL - PERFORATED OR SLOTTED CASING	900	5	10	30	0	OLSON	JIM		P O BOX 397	STANFIELD	AZ
504985	6	S	3	E	28	NE	NW	NE	EXPLORATION	MONITORING	28-Feb-84	910	0	STEEL - PERFORATED OR SLOTTED CASING	880	10	0	0	0	BUREAU OF RECLAM,			505 S 43RD AVE	PHOENIX	AZ
208151	6	S	3	E	28	NE	NW	NW	EXEMPT	DOMESTIC		840	642	PLASTIC OR PVC	835	5	0	0	0	RAMANO	PAUL		PO BOX 1013	STANFIELD	AZ
595195	6	S	3	E	28	NE	SE	NE	EXEMPT	DOMESTIC	30-Apr-04	900	680	STEEL - PERFORATED OR SLOTTED CASING	900	5	10	30	120	JUSTER	VALERIE & MARK		50 MCDONALD COURT	PISGAH FOREST	NC
803600	6	S	3	E	28	NW			EXEMPT	COMMERCIAL	01-Jan-95	500	500	STEEL - PERFORATED OR SLOTTED CASING	500	12	35	0	0	ENTERPRISES,			1733 E WASHINGTON	PHOENIX	AZ
803601	6	S	3	E	28	NW			EXEMPT	COMMERCIAL	01-Jan-50	500	500	STEEL - PERFORATED OR SLOTTED CASING	500	12	35	0	0	ENTERPRISES,			1733 E WASHINGTON	PHOENIX	AZ
803602	6	S	3	E	28	NW			EXEMPT	COMMERCIAL	01-Jan-69	900	900	STEEL - PERFORATED OR SLOTTED CASING	900	12	35	0	0	ENTERPRISES,			1733 E WASHINGTON	PHOENIX	AZ
593656	6	S	3	E	28	SW	NW	NE	EXEMPT	DOMESTIC	12-Jun-03	845	580	PLASTIC OR PVC	845	8	7	2	0	CAVOLO JR	MATTHEW		5490 FOSTER RD	FLAGSTAFF	AZ
546116	6	S	3	E	28	SW	SW	NW	EXEMPT	DOMESTIC	30-Apr-95	620	580	STEEL - PERFORATED OR SLOTTED CASING	620	8	0	0	0	ROGERS, RAY,A			PO BOX 651	STANFIELD	AZ
902638	6	S	3	E	28	SE	NW	NW	EXEMPT	DOMESTIC		660	700	PLASTIC OR PVC	660	5	0	0	0	BROWN	DIANA		7136 W. WIER AVE	PHOENIX	AZ
208918	6	S	3	E	28	SE	SW	NW	EXEMPT	DOMESTIC		0	0		0	0	0	0	0	HANSON	NICHOLAS C		PO BOX 828	MARICOPA	AZ
508645	6	S	3	E	28	SE	SE	NE	DOMESTIC STOCK EXEMPT	DOMESTIC	16-Oct-84	975	740	STEEL - PERFORATED OR SLOTTED CASING	650	6	30	30	0	WEATHERFORD, JIM,			PO BOX 547	LAVEEN	AZ
561230	6	S	3	E	33				EXPLORATION	NONE		0	0		0	0	0	0	0	LOWELL, DAVID,J			789 AVE BEATRIZ	RIO RICO	AZ
561231	6	S	3	E	34				EXPLORATION	NONE		0	0		0	0	0	0	0	LOWELL, DAVID,J			789 AVE BEATRIZ	RIO RICO	AZ
085665	6	S	3	E	34	NE	NE	NE	WELL IN NEW LOCATI	IRRIGATION	01-Jan-80	1720	0	STEEL - IRON - SEAMLESS	1720	16	0	3500	50	KLINGER,E E			17410 N 56TH PLACE	SCOTTSDALE	AZ
568434	6	S	3	E	34	NW	NW	NW	EXEMPT		02-Nov-98	800	700	PLASTIC OR PVC	800	5	0	0	0	FERRIN	PAUL		PO BOX 268	STANFIELD	AZ
578721	6	S	3	E	34	NW	SE	SE	EXEMPT	DOMESTIC	07-Mar-00	900	750	STEEL - PERFORATED OR SLOTTED CASING	900	7	0	0	0			K-INVESTMENTS ENT LLP	PO BOX 581	MARICOPA	AZ
572002	6	S	3	E	34	SE	NE	NE	EXEMPT	DOMESTIC	10-Jan-99	830	760	STEEL - PERFORATED OR SLOTTED CASING	830	5	0	0	0	KELSO	DIANA		PO BOX 340	STANFIELD	AZ
616537	6	S	3	E	34	SE	NW	SE	NON-EXEMPT	IRRIGATION		1000	740	STEEL - PERFORATED OR SLOTTED CASING	1000	20	500	500	0	KLINGER,E E			17410 N 56TH PLACE	SCOTTSDALE	AZ
625540	6	S	3	E	35	NE	SE	SE	NON-EXEMPT	IRRIGATION	01-Jan-46	870	685		0	20	1300	1300	0	RED RIVER, THE,			4310 N BROWN AVE #1	SCOTTSDALE	AZ
625542	6	S	3	E	35	NW	SW	SW	NON-EXEMPT	IRRIGATION	01-Jan-59	860	670		0	20	1100	1100	0	LOEL/PARAGON ASSOC,			CENTRAL #1275	PHOENIX	AZ
625546	6	S	3	E	35	NW	SE	SW	NON-EXEMPT	IRRIGATION	01-Jan-62	1250	680		0	20	1600	1600	0	LOEL/PARAGON ASSOC,			CENTRAL #1275	PHOENIX	AZ
625544	6	S	3	E	35	SE	SW	SW	NON-EXEMPT	IRRIGATION	01-Jan-60	1007	0		0	0	0	0	0	RIVER/ELDOR ADO,			THOMAS BOX 20	PHOENIX	AZ
625545	6	S	3	E	35	SE	SW	SE	NON-EXEMPT	IRRIGATION	01-Jan-51	1172	675		0	0	1600	1600	0			DOUGLAS PAYNE & OLSON LAN	PO BOX 397	STANFIELD	AZ
625541	6	S	3	E	35	SE	SE	SE	NON-EXEMPT	IRRIGATION	01-Jan-51	1138	680		0	20	1500	1500	0	RIVER/ELDOR ADO,			THOMAS BOX 20	PHOENIX	AZ
504839	6	S	4	E	2	NE	NE	SE	EXPLORATION	MONITORING	09-Apr-83	721	0	STEEL - PERFORATED OR SLOTTED CASING	721	10	0	0	0	CIMARRON RANCH,			CAMELBACK 250	PHOENIX	AZ
502724	6	S	4	E	2	NW	SW	NW	EXEMPT	MINERAL EXPLORE	01-May-82	800	596	PLASTIC OR PVC	800	5	0	0	0	CIMARRON RANCH,			CAMELBACK 250	PHOENIX	AZ

TABLE 1
Well Inventory
Southeast Service Area
Global Water Management

REGISTRYID	TOWNSHIP	N/S	RANGE	E/W	SECTION	ACRE 160	ACRE 40	ACRE 10	WELLTYPE	WATER USE	INSTALLED	WELL DEPTH	WATER LEVEL	CASING TYPE	CASING DEPT	CASING WIDE	EXPORTATIO	TEST RATE	DRAWDOWN	OWNERSHIP	FIRST NAME	COMPANY	ADDRESS	CITY	STATE
609664	6	S	4	E	2	SW	SE	SE	NON-EXEMPT	IRRIGATION	30-Apr-68	950	580	STEEL - PERFORATED OR SLOTTED CASING	950	20	650	650	0	LAND & CATTLE			PO BOX 894	ARIZONA CITY	AZ
087225	6	S	4	E	2	SE	NW	NW	EXEMPT	MINERAL EXPLORE	01-Jan-81	1040	150	STEEL - PERFORATED OR SLOTTED CASING	750	6	0	0	0	CIMARRON RANCH,			CAMELBACK 250	PHOENIC	AZ
615409	6	S	4	E	2	SE	SE	SE	NON-EXEMPT	IRRIGATION	01-Jan-44	1000	530	STEEL - PERFORATED OR SLOTTED CASING	903	16	1150	1150	0	AZ STATE LAND DEPT,			1616 W ADAMS	PHOENIX	AZ
597450	6	S	4	E	3	NW	NW	NW	EXEMPT	DOMESTIC		740	560	STEEL - PERFORATED OR SLOTTED CASING	640	7	0	0	0			THE CATALYST PRODUCT GROU	2270 S BOULDER ST	GILBERT	AZ
087223	6	S	4	E	3	SW	SW	SW	EXEMPT	MINERAL EXPLORE	01-Jan-81	1000	0	PLASTIC OR PVC	1000	3	0	0	0	CIMARRON RANCH,			CAMELBACK 250	PHOENIX	AZ
605514	6	S	4	E	3	SW	SE	SE	NON-EXEMPT	IRRIGATION	01-Feb-45	980	410	STEEL - PERFORATED OR SLOTTED CASING	660	20	1125	1125	0			JP HOLDINGS LMT PSHIP	33046 W BARNES RD	STANFIELD	AZ
605500	6	S	4	E	3	SE	NW	NE	NON-EXEMPT	IRRIGATION	31-Mar-54	1159	600	STEEL - PERFORATED OR SLOTTED CASING	1151	20	1700	1700	0			JP HOLDINGS LMT PSHIP	33046 W BARNES RD	STANFIELD	AZ
605501	6	S	4	E	3	SE	SE	SW	NON-EXEMPT	IRRIGATION	28-Feb-46	1160	561	STEEL - PERFORATED OR SLOTTED CASING	1134	20	1500	0	0			JP HOLDINGS LMT PSHIP	33046 W BARNES RD	STANFIELD	AZ
532744	6	S	4	E	4	SW	NW		EXPLORATION	NONE	18-Sep-91	500	0	PLASTIC OR PVC	200	6	0	0	0	NATURAL GAS,			6005 S BELVEDERE	TUCSON	AZ
585615	6	S	4	E	4	SW	SE	SE	GEOTECHNICAL WELL IN NEW LOCATI	NONE		1300	0	STEEL - PERFORATED OR SLOTTED CASING	410	4	0	0	0			FLUID SOLUTIONS	MISSOURI AVE #100	PHOENIX	AZ
087174	6	S	4	E	4	SE	SE	SE		MUNICIPAL	01-Jan-81	755	235		755	12	0	52	0			CITY OF CASA GRANDE	FLORENCE BLVD	CASA GRANDE	AZ
619752	6	S	4	E	4	SE	SE	SE	NON-EXEMPT	IRRIGATION		1000	563		1000	0	2400	2400	0			DART PROPERTIES LLC	PO BOX 164	SACATON	AZ
619754	6	S	4	E	5	SW	SE	SE	NON-EXEMPT	IRRIGATION		1400	550	STEEL - PERFORATED OR SLOTTED CASING	1400	20	1500	1500	0			ROBUST HOLDINGS LLC	PO BOX 164	SACATON	AZ
619753	6	S	4	E	5	SE	SE	SE	NON-EXEMPT	IRRIGATION		900	553	STEEL - PERFORATED OR SLOTTED CASING	900	20	1000	1000	0			DART PROPERTIES LLC	PO BOX 164	SACATON	AZ
086736	6	S	4	E	6	NE	NE	NE	NON-EXEMPT	IRRIGATION	08-May-81	1252	510	STEEL - PERFORATED OR SLOTTED CASING	1252	20	1500	1500	150			TECHNICAL CENTER N	SUNRISE DRIVE	FARMINGTON HILLS	MI
622160	6	S	4	E	6	NE	NE	NE	NON-EXEMPT	IRRIGATION	01-Jan-81	1250	540		1250	18	1700	0	0			TECHNICAL CENTER N	SUNRISE DRIVE	FARMINGTON HILLS	MI
622161	6	S	4	E	6	NE	NE	NE	NON-EXEMPT	IRRIGATION	31-Dec-60	1000	540		1000	18	1000	0	0			TECHNICAL CENTER N	SUNRISE DRIVE	FARMINGTON HILLS	MI
606252	6	S	4	E	6	NE	NE	SE	NON-EXEMPT	IRRIGATION	01-Apr-64	1200	650	STEEL - PERFORATED OR SLOTTED CASING	1200	18	2000	0	0			TECHNICAL CENTER N	SUNRISE DRIVE	FARMINGTON HILLS	MI
622162	6	S	4	E	6	NE	NW	NE	NON-EXEMPT	IRRIGATION	31-Dec-60	1000	540		1000	16	1200	0	0			TECHNICAL CENTER N	SUNRISE DRIVE	FARMINGTON HILLS	MI
606251	6	S	4	E	6	NE	SE	NE	NON-EXEMPT	IRRIGATION		1180	600	STEEL - PERFORATED OR SLOTTED CASING	1100	20	1500	1500	0			TECHNICAL CENTER N	SUNRISE DRIVE	FARMINGTON HILLS	MI
606254	6	S	4	E	6	NW	SE	SE	NON-EXEMPT	IRRIGATION		1280	680	STEEL - PERFORATED OR SLOTTED CASING	1200	20	1800	1800	0			TECHNICAL CENTER N	SUNRISE DRIVE	FARMINGTON HILLS	MI
604675	6	S	4	E	6	SW	SE	SE	NON-EXEMPT	IRRIGATION	01-Sep-76	1100	248	STEEL - PERFORATED OR SLOTTED CASING	1100	20	1250	1250	0	JACTAR ET AL,			540 MANSION PK 209	SANTA CLARA	CA
606253	6	S	4	E	6	SE	NE	NE	NON-EXEMPT	IRRIGATION	26-May-75	1100	660	STEEL - PERFORATED OR SLOTTED CASING	845	18	1800	0	0			TECHNICAL CENTER N	SUNRISE DRIVE	FARMINGTON HILLS	MI
583447	6	S	4	E	6	SE	SE	SW	NON-EXEMPT	INDUSTRIAL	22-Nov-00	960	526		960	12	500	600	31	FEENSTRA STANFIELD-BARNES,	DAVID, C.		26000 S GILBERT RD	CHANDLER	AZ
604674	6	S	4	E	6	SE	SE	SE	NON-EXEMPT	IRRIGATION	17-Jan-57	1207	225	STEEL - PERFORATED OR SLOTTED CASING	1207	20	1250	1250	0				GREENFIELD #5	MESA	AZ
605960	6	S	4	E	7	SW	SE	SW	NON-EXEMPT	IRRIGATION	01-Apr-31	1200	590	STEEL - PERFORATED OR SLOTTED CASING	1200	20	2000	2000	0			PROPERTIES PARTNERS	CIVIC CENTER PLAZA - STE	SCOTTSDALE	AZ
605962	6	S	4	E	7	SW	SE	SE	NON-EXEMPT	IRRIGATION	01-Jan-40	700	590	STEEL - PERFORATED OR SLOTTED CASING	700	20	1200	2200	660			PROPERTIES PARTNERS	CIVIC CENTER PLAZA - STE	SCOTTSDALE	AZ
605961	6	S	4	E	7	SE	SE	SW	NON-EXEMPT	IRRIGATION	01-Jan-40	1200	590	STEEL - PERFORATED OR SLOTTED CASING	1200	20	2000	2300	55			PROPERTIES PARTNERS	CIVIC CENTER PLAZA - STE	SCOTTSDALE	AZ
619755	6	S	4	E	8	NW	SE	SW	NON-EXEMPT	IRRIGATION		780	550		0	20	2600	2600	0	ENTERPRISES,			951 S LAZONA	MESA	AZ
619751	6	S	4	E	9	NE	SE	SE	NON-EXEMPT	IRRIGATION		900	557	STEEL - PERFORATED OR SLOTTED CASING	900	20	1600	1600	0			CORP PRES BISHOP LDS CHUR	RESOURCE SERVICES	SALT LAKE CITY	UT
619750	6	S	4	E	9	SW	SE	SE	NON-EXEMPT	IRRIGATION		925	567	STEEL - PERFORATED OR SLOTTED CASING	925	18	1500	1500	0			CORP PRES BISHOP LDS CHUR	RESOURCE SERVICES	SALT LAKE CITY	UT
619767	6	S	4	E	9	SE	SE	SE	EXEMPT	DOMESTIC		0	0		0	0	26	25	0			CORP PRES BISHOP LDS CHUR	RESOURCE SERVICES	SALT LAKE CITY	UT
619749	6	S	4	E	9	SE	SE	SE	NON-EXEMPT	IRRIGATION		923	560	STEEL - PERFORATED OR SLOTTED CASING	923	20	1800	1800	0			CORP PRES BISHOP LDS CHUR	RESOURCE SERVICES	SALT LAKE CITY	UT
605504	6	S	4	E	10	NE	SE	SE	NON-EXEMPT	IRRIGATION	01-Jan-50	0	551	STEEL - PERFORATED OR SLOTTED CASING	1100	18	1500	1500	0			ANDERSON & BARNES 580 LLP	SCOTTSDALE RD SUITE 260	SCOTTSDALE	AZ
511826	6	S	4	E	10	NW	NW	SW	NON-DOMESTIC EXEMPT	DOMESTIC	20-Sep-85	800	592	STEEL - PERFORATED OR SLOTTED CASING	800	8	0	0	0	CIMARRON RANCH, SOUTHWEST GAS CORP,			CAMELBACK 250	PHOENIX	AZ
525639	6	S	4	E	10	SW	SW	SW	EXPLORATION	NONE	13-Dec-89	226	0		0	0	0	0	0				3401 E GAS ROAD	TUCSON	AZ
573788	6	S	4	E	10	SW	SW	SW	EXEMPT	DOMESTIC	09-Apr-99	640	555	STEEL - PERFORATED OR SLOTTED CASING	625	6	0	0	0			NEC ANDERSON KORTSEN PART	COUNTRY CLUB STE 101	MESA	AZ
605505	6	S	4	E	10	SE	NE	NW	NON-EXEMPT	IRRIGATION	01-Jan-73	800	0	STEEL - PERFORATED OR SLOTTED CASING	800	20	1050	1050	0			ANDERSON & BARNES 580 LLP	SCOTTSDALE RD SUITE 260	SCOTTSDALE	AZ
605506	6	S	4	E	10	SE	SE	NE	NON-EXEMPT	IRRIGATION	01-Jan-64	1250	0	STEEL - PERFORATED OR SLOTTED CASING	1250	22	1550	1550	0			ANDERSON & BARNES 580 LLP	SCOTTSDALE RD SUITE 260	SCOTTSDALE	AZ
605503	6	S	4	E	11	SW	SE	NE	NON-EXEMPT	IRRIGATION		1000	0	STEEL - PERFORATED OR SLOTTED CASING	1000	20	2025	2025	0			THE STEELE FOUNDATION INC	C/O BURCH & CRACCHIOLO	PHOENIX	AZ
605515	6	S	4	E	11	SE	SE	SW	NON-EXEMPT	IRRIGATION	01-Jan-46	1000	508	STEEL - PERFORATED OR SLOTTED CASING	1000	20	1350	1350	0			THE STEELE FOUNDATION INC	C/O BURCH & CRACCHIOLO	PHOENIX	AZ
605502	6	S	4	E	11	SE	SE	SE	NON-EXEMPT	IRRIGATION	01-Jan-46	1000	583	STEEL - PERFORATED OR SLOTTED CASING	1000	20	750	750	0			THE STEELE FOUNDATIONS IN	702 BURCH & CRACCHIOLO	PHOENIX	AZ

TABLE 1
Well Inventory
Southeast Service Area
Global Water Management

REGISTRYID	TOWNSHIP	N/S	RANGE	E/W	SECTION	ACRE 160	ACRE 40	ACRE 10	WELL TYPE	WATER USE	INSTALLED	CASE DEPTH	WELL DEPTH	[illegible]	MINUTES	GALLONS	[illegible]	[illegible]	[illegible]	[illegible]	LEGAL NAME	LEGAL NAME	[illegible]	[illegible]	[illegible]	[illegible]
481821	6	S	4	E	12				MINERAL EXPLORATION	MINERAL EXPLORE		0	0		0	0	0	0	0				SANTA CRUZ JOINT VENTURE	ATTN: HENRY KREIS	TUCSON	AZ
535704	6	S	4	E	12	NE	SW	SW	EXPLORATION	NONE	17-Jul-92	0	0		0	0	0	0	0		SANTA CRUZ JOINT VNT,			PO BOX 5747	TUCSON	AZ
087224	6	S	4	E	12	NE	SE	SE	MINERAL EXPLORATION	MONITORING	01-Jan-81	775	120		25	6	0	0	0				SANTA CRUZ JOINT VENTURE	SANTA CRUZ INC/FREEPOR	TUCSON	AZ
518828	6	S	4	E	12	NE	SE	SE	EXPLORATION	NONE	31-Aug-87	20	0		0	0	0	0	0					333 S CARSON MEADOW	CARSON CITY	NV
609662	6	S	4	E	12	NW	NW	NE	NON-EXEMPT	IRRIGATION	12-Jun-76	1033	580		1030	18	300	300	0		GRANDE COPPER, LAND & CATT,L E			PO BOX 594	ARIZONA CITY	AZ
609693	6	S	4	E	12	NW	SW	SW	NON-EXEMPT	DOMESTIC	01-Jan-51	883	580		883	20	225	225	0		LAND & CATT,L E			PO BOX 594	ARIZONA CITY	AZ
609663	6	S	4	E	12	NW	SW	SW	NON-EXEMPT	IRRIGATION	01-Jan-76	950	580		950	20	300	300	0		LAND & CATT,L E			PO BOX 594	ARIZONA CITY	AZ
609665	6	S	4	E	12	NW	SW	SE	NON-EXEMPT	IRRIGATION	01-Jan-47	850	580		850	20	850	850	0		LAND & CATT,L E			PO BOX 594	ARIZONA CITY	AZ
481810	6	S	4	E	13				MINERAL EXPLORATION	...		0	0		0	0	0	0	0				SANTA CRUZ JOINT VENTURE	ATTN: HENRY KREIS	TUCSON	AZ
525829	6	S	4	E	13	NE	NE	SW	MONITOR OR PIEZOMETER	MONITORING	15-Oct-89	650	450		840	10	20	0	0				ASARCO SANTA CRUZ INC & F	PO BOX 5747	TUCSON	AZ
609655	6	S	4	E	13	NE	NW	NW	NON-EXEMPT	INDUSTRIAL	01-Jan-46	900	500		900	18	700	700	0		SANTA CRUZ JOINT VNT,			HIGHLAND #230	PHOENIX	AZ
523172	6	S	4	E	13	NE	NW	SW	EXEMPT	IRRIGATION	15-Jun-89	640	0		640	18	20	0	0				ASARCO SANTA CRUZ INC & F	PO BOX 5747	TUCSON	AZ
525827	6	S	4	E	13	NE	NW	SW	MONITOR OR PIEZOMETER	MONITORING	01-Oct-89	650	500		543	10	20	0	0				ASARCO SANTA CRUZ INC & F	PO BOX 5747	TUCSON	AZ
525828	6	S	4	E	13	NE	NW	SW	MONITOR OR PIEZOMETER	MONITORING	05-Oct-89	650	500		640	10	20	0	0				ASARCO SANTA CRUZ INC & F	PO BOX 5747	TUCSON	AZ
522892	6	S	4	E	13	NE	NW	SE	EXPLORATION	NONE	02-Dec-88	833	800		827	4	0	0	0		SANTA CRUZ JOINT VNT,			PO BOX 5747	TUCSON	AZ
567689	6	S	4	E	13	NE	NW	SE	MINERAL EXPLORATION	MINERAL EXPLORE		1900	0		0	8	0	0	0				ASARCO INCORPORATED	PO BOX 5747	TUCSON	AZ
609656	6	S	4	E	13	NE	SW	SW	NON-EXEMPT	INDUSTRIAL	01-Jan-45	1000	500		900	20	1000	1000	0		SANTA CRUZ VENTURE,			HIGHLAND #230	PHOENIX	AZ
519116	6	S	4	E	13	NE	SW	SE	MINERAL EXPLORATION	MONITORING	23-Oct-87	0	0		0	0	0	0	0				SANTA CRUZ JOINT VENTURE	SANTA CRUZ INC/FREEPOR	TUCSON	AZ
609660	6	S	4	E	13	NE	SE	SE	NON-EXEMPT	INDUSTRIAL	01-Jan-40	0	0		0	0	0	0	0		SANTA CRUZ VENTURE,			HIGHLAND #230	PHOENIX	AZ
526249	6	S	4	E	13	NW	SW	NW	NON-EXEMPT	MINING	16-Jul-90	792	544		786	14	100	102	7		SANTA CRUZ JOINT VNT,			PO BOX 5747	TUCSON	AZ
609659	6	S	4	E	13	SW	SE	SE	NON-EXEMPT	MUNICIPAL	01-Jan-43	1470	500		1470	20	1000	1000	0		SANTA CRUZ JOINT VNT,			2111 E HIGHLAND 230	PHOENIX	AZ
605499	6	S	4	E	13	SE	NE	NE	NON-EXEMPT	IRRIGATION	26-Jan-80	1200	643		1200	30	825	825	0		SANTA CRUZ JOINT VNT,			2111 E HIGHLAND 230	PHOENIX	AZ
557447	6	S	4	E	13	SE	NW	NE	NON-SERVICE	MINING	20-Sep-98	2401	622		1394	20	0	0	0				SANTA CRUZ JOINT VENTURE	ATTN: HENRY KREIS	TUCSON	AZ
557446	6	S	4	E	13	SE	NW	SE	NON-SERVICE	MINING	20-Aug-98	2623	622		1947	20	120	120	173				SANTA CRUZ JOINT VENTURE	ATTN: HENRY KREIS	TUCSON	AZ
605498	6	S	4	E	13	SE	SW	NW	NON-EXEMPT	IRRIGATION	01-Jan-79	1222	580		1222	20	1100	1100	0		SANTA CRUZ JOINT VNT,			2111 E HIGHLAND 230	PHOENIX	AZ
557445	6	S	4	E	13	SE	SE	SW	WITHDRAWAL PERMIT	TEST		0	0		0	0	0	0	0		ASARCO SANTA CRUZ, LEWALLEN,E E			PO BOX 5747	TUCSON	AZ
600617	6	S	4	E	13	SE	SE	SE	EXEMPT	DOMESTIC	01-Jan-60	470	0		470	12	11	11	0					PO BOX 456	STANDFIELD	AZ
561439	6	S	4	E	14	NE	SW	SW	NON-EXEMPT	IRRIGATION	28-Apr-97	1040	425		1040	20	2200	2200	140		THUDE	JOHN		32386 W CLAYTON	STANFIELD	AZ
606510	6	S	4	E	14	NW	SE	SE	EXEMPT	DOMESTIC		1060	0		1060	20	1600	1500	0				VANDERBUILT FARMS LLC	WARNER RD #109	TEMPE	AZ
605509	6	S	4	E	14	SW	SE	SE	NON-EXEMPT	IRRIGATION	01-Oct-79	905	587		905	20	1100	1100	0				VANDERBUILT FARMS LLC	WARNER RD #109	TEMPE	AZ
605497	6	S	4	E	14	SE	SE	NE	NON-EXEMPT	IRRIGATION	24-Jul-64	1200	997		1200	20	1325	1325	0				ENGLE PROPERTIES LLC	4201 N 24TH ST STE 100	PHOENIX	AZ
503460	6	S	4	E	15	SW	NW	SW	EXEMPT	MONITORING	17-Jul-82	800	0		800	3	0	0	0		CIMARRON RANCH,			CAMELBACK 250	PHOENIX	AZ
605507	6	S	4	E	15	SW	SE	SE	EXEMPT	IRRIGATION	01-Jan-57	1000	0		1000	20	35	35	0				ABCDW LLC	WARNER RD #109	TEMPE	AZ
201736	6	S	4	E	15	SE	SW	SW	NON-EXEMPT	IRRIGATION	13-Feb-04	1000	550		660	20	1600	0	138				ABCDW LLC	WARNER RD #109	TEMPE	AZ
605508	6	S	4	E	15	SE	SE	SE	NON-EXEMPT	IRRIGATION	01-Jan-81	1100	0		1100	20	1150	1150	0				ABCDW LLC	WARNER RD #109	TEMPE	AZ
550832	6	S	4	E	22	NE	NW	NW	DOMESTIC STOCK EXEMPT	DOMESTIC	31-Oct-85	568	340		550	6	0	0	0		CLAYTON, RAYMOND,			PO BOX 398	STANFIELD	AZ
605056	6	S	4	E	22	NW	SE	SE	NON-EXEMPT	IRRIGATION	01-Jan-57	1124	500		1124	20	1800	1800	0		HILL,C			600 W OAKLAND ST	CHANDLER	AZ
605057	6	S	4	E	22	SW	SE	SE	NON-EXEMPT	IRRIGATION	01-Jan-46	1000	500		0	20	1800	1800	0		HILL,C			600 W OAKLAND ST	CHANDLER	AZ
565449	6	S	4	E	22	SE	SW	SW	CATHODIC	NONE	03-Feb-98	240	0		0	0	0	0	0				SOUTHWEST GAS CORP.	201 W 4TH ST	CASA GRANDE	AZ
623471	6	S	4	E	22	SE	SE	SE	NON-EXEMPT	IRRIGATION	01-Jan-56	770	590		770	20	2100	2100	0		CLAYTON, RAYMOND,G			PO BOX 398	STANFIELD	AZ
481822	6	S	4	E	23				MINERAL EXPLORATION	MINERAL EXPLORE		0	0		0	0	0	0	0				SANTA CRUZ JOINT VENTURE	ATTN: HENRY KREIS	TUCSON	AZ
523170	6	S	4	E	23	NW	NE	NE	MINERAL EXPLORATION	MINERAL EXPLORE	03-Jan-89	900	0		21	5	0	0	0				SANTA CRUZ JOINT VENTURE	SANTA CRUZ INC/FREEPOR	TUCSON	AZ

TABLE 1
Well Inventory
Southeast Service Area
Global Water Management

REGISTRYID	TOWNSHIP	N/S	RANGE	E/W	SECTION	ACRE 160	ACRE 40	ACRE 10	WELL TYPE	WATER USE	INSTALLED	WELL DEPTH	WATER LEVEL	CASING TYPE	CASING DEPT	CASING WIDT	PUMP RATE	TEST RATE	DRAWDOWN	LAST NAME	FIRST NAME	COMPANY	ADDRESS	CITY	STATE
508651	6	S	4	E	23	NW	SW	SW	EXPLORATION	MONITORING	27-Jul-94	800	584	STEEL - PERFORATED OR SLOTTED CASING	800	6	0	0	0	CIMARRON RANCH,			CAMELBACK 250	PHOENIX	AZ
599053	6	S	4	E	23	SW	SW	SW	EXEMPT	DOMESTIC	02-Feb-04	665	584	STEEL - PERFORATED OR SLOTTED CASING	665	6	0	0	0			HIGHWAY 84 WELL ASSOCIATI	SENFTNER ET AL	TEMPE	AZ
481802	6	S	4	E	24				MINERAL EXPLORATION	MINERAL EXPLORE		0	0		0	0	0	0	0			SANTA CRUZ JOINT VENTURE	ATTN: HENRY KREIS	TUCSON	AZ
557444	6	S	4	E	24	NE	NE	NE	NON-SERVICE	MINING	30-Jul-96	2660	326	STEEL - PERFORATED OR SLOTTED CASING	2040	20	0	0	0			SANTA CRUZ JOINT VENTURE	ATTN: HENRY KREIS	TUCSON	AZ
605496	6	S	4	E	24	NE	NE	NE	NON-EXEMPT	IRRIGATION	01-Jan-77	1500	474	STEEL - PERFORATED OR SLOTTED CASING	1300	20	1200	1200	0	SANTA CRUZ JOINT VNT,			HIGHLAND #230	PHOENIX	AZ
557443	6	S	4	E	24	NE	NE	NE	WITHDRAWAL PERMIT	TEST	07-Jul-97	3000	486	STEEL - PERFORATED OR SLOTTED CASING	1590	20	0	0	0			SANTA CRUZ JOINT VENTURE	ATTN: HENRY KREIS	TUCSON	AZ
609657	6	S	4	E	24	NW	NE	SE	NON-EXEMPT	INDUSTRIAL	01-Jan-53	608	450	STEEL - PERFORATED OR SLOTTED CASING	608	20	300	300	0	SANTA CRUZ VENTURE,			HIGHLAND #230	PHOENIX	AZ
535703	6	S	4	E	24	NW	NW	NW	EXPLORATION	NONE	18-Aug-92	0	0		0	0	0	0	0	SANTA CRUZ JOINT VNT,			PO BOX 5747	TUCSON	AZ
609658	6	S	4	E	24	NW	SE	SE	NON-EXEMPT	MUNICIPAL	01-Feb-58	1000	500	STEEL - PERFORATED OR SLOTTED CASING	1000	20	1000	1000	0	SANTA CRUZ VENTURE,			HUGHLAND #230	PHOENIX	AZ
626803	6	S	4	E	25	NE	NE	NE	NON-EXEMPT	DOMESTIC	01-Jan-63	800	0	STEEL - PERFORATED OR SLOTTED CASING	800	13	100	100	0	HALL, W.E. CO.,			PO BOX 2450	NEWPORT RANCH	CA
560086	6	S	4	E	25	SW	SE	NE	NON-SERVICE	INDUSTRIAL	27-Jun-00	1020	0	STEEL - PERFORATED OR SLOTTED CASING	1002	14	900	450	150	WITHROW	RICHARD, A		503 SPANISH BAY CT	ROSEVILLE	CA
612787	6	S	4	E	25	SW	SE	SE	NON-EXEMPT	IRRIGATION	01-Jan-41	984	543	STEEL - PERFORATED OR SLOTTED CASING	980	20	500	500	0	WITHROW	RICHARD, A		503 SPANISH BAY CT	ROSEVILLE	CA
605619	6	S	4	E	25	SE	SE	SW	NON-EXEMPT	IRRIGATION		1000	600		1000	20	50	50	0			BIG BIRD RIANCH & INCUBAT	1450 S MIDWAY RD	CASA GRANDE	AZ
605511	6	S	4	E	26	NE	NE	SE	NON-EXEMPT	IRRIGATION	01-Jan-55	1075	0	STEEL - PERFORATED OR SLOTTED CASING	968	20	375	375	0			CONSTRUCTION CO INC	SCOTTSDALE RD STUE 2050	SCOTTSDALE	AZ
605512	6	S	4	E	26	NE	SE	SE	NON-EXEMPT	IRRIGATION	01-Jan-44	845	0	STEEL - PERFORATED OR SLOTTED CASING	825	20	400	400	0			CONSTRUCTION CO INC	SCOTTSDALE RD STE 2050	SCOTTSDALE	AZ
638415	6	S	4	E	26	NW	NW	NW	EXEMPT	DOMESTIC	01-Jan-54	700	0	STEEL - PERFORATED OR SLOTTED CASING	630	6	30	30	0	BARBER, BRET SR,			PO BOX 810	STANFIELD	AZ
570050	6	S	4	E	26	NW	NW	NW	EXEMPT	DOMESTIC	10-Oct-98	810	590	STEEL - PERFORATED OR SLOTTED CASING	810	10	0	0	0			GREEN ACRES INDUSTRIAL PA	P O BOX 700	STANFIELD	AZ
504949	6	S	4	E	26	NW	SW	NW	MINERAL EXPLORATION	MONITORING	20-Mar-83	800	601	PLASTIC OR PVC	800	3	0	0	0			SANTA CRUZ JOINT VENTURE	ATTN: HENRY KREIS	TUCSON	AZ
605513	6	S	4	E	26	NW	SE	SE	NON-EXEMPT	IRRIGATION	20-Jun-74	1050	0	STEEL - PERFORATED OR SLOTTED CASING	1050	20	675	675	0			CONSTRUCTION CO INC	SCOTTSDALE RD STE 2050	SCOTTSDALE	AZ
615414	6	S	4	E	27	NW	NE	NE	NON-EXEMPT			560	0	STEEL - PERFORATED OR SLOTTED CASING	560	10	0	0	0	BENEDICT FEEDING CO,			PO BOX DRAWER Z	CASA GRANDE	AZ
615415	6	S	4	E	27	NW	NE	NE	NON-EXEMPT	DOMESTIC	01-Jan-73	840	577	STEEL - PERFORATED OR SLOTTED CASING	840	16	850	850	0			RED RIVER CATTLE LLP	PO 49	LAVEEN	AZ
615416	6	S	4	E	27	NW	SE	NE	NON-EXEMPT	STOCK	01-Jan-64	714	575	STEEL - PERFORATED OR SLOTTED CASING	714	16	800	800	0			RED RIVER CATTLE LLP	PO 49	LAVEEN	AZ
615417	6	S	4	E	27	SW	SE	SE	NON-EXEMPT	IRRIGATION	31-Dec-65	1200	570	STEEL - PERFORATED OR SLOTTED CASING	880	16	1500	0	0	AZ STATE LAND DEPT,			1616 W ADAMS	PHOENIX	AZ
615418	6	S	4	E	27	SE	SE	SE	NON-EXEMPT	IRRIGATION		955	740	STEEL - PERFORATED OR SLOTTED CASING	955	20	1400	0	0	AZ STATE LAND DEPT,			1616 W ADAMS	PHOENIX	AZ
615421	6	S	4	E	34	NE	SE	SE	NON-EXEMPT	IRRIGATION	05-Nov-55	1420	0		1160	16	900	900	0	AZ STATE LAND DEPT,			1616 W ADAMS	PHOENIX	AZ
615423	6	S	4	E	34	SE	SW	SW	NON-EXEMPT	IRRIGATION	16-Feb-80	1015	605	STEEL - PERFORATED OR SLOTTED CASING	1015	20	0	0	0	AZ STATE LAND DEPT,			1616 W ADAMS	PHOENIX	AZ
522248	6	S	4	E	34	SE	SE	SE	EXPLORATION	NONE	04-Dec-88	228	0		0	0	0	0	0	SOUTHWEST GAS CORP,			3401 E GAS RD	TUCSON	AZ
615422	6	S	4	E	34	SE	SE	SE	NON-EXEMPT	IRRIGATION	01-Jan-44	1232	0		400	20	1000	1000	0	AZ STATE LAND DEPT,			1616 W ADAMS	PHOENIX	AZ
621412	6	S	4	E	35	NW	NW		NON-EXEMPT	DOMESTIC	21-Jan-81	700	320	STEEL - IRON - SEAMLESS	700	10	25	25	0	FULLAM,R J			RT 2 BOX 309	CASA GRANDE	AZ
621413	6	S	4	E	35	NW	NW		EXEMPT	DOMESTIC		500	320	STEEL - IRON - SEAMLESS	500	10	25	25	0	FULLAM,R J			RT 2 BOX 309	CASA GRANDE	AZ
615424	6	S	4	E	35	SE	SW	SW	NON-EXEMPT	IRRIGATION	31-Dec-75	800	0	STEEL - PERFORATED OR SLOTTED CASING	800	20	1000	1000	0	AZ STATE LAND DEPT,			1616 W ADAMS	PHOENIX	AZ
615425	6	S	4	E	35	SE	SE	SE	NON-EXEMPT	IRRIGATION	31-Dec-65	940	0	STEEL - PERFORATED OR SLOTTED CASING	940	20	1800	0	0	AZ STATE LAND DEPT,			1616 W ADAMS	PHOENIX	AZ
551631	6	S	4	E	36	NE	NE	NE	EXEMPT	DOMESTIC	31-May-96	610	471	STEEL - PERFORATED OR SLOTTED CASING	600	5	27	27	1	ROMANO, PAUL,			PO BOX 45	GILA BEND	AZ
560044	6	S	4	E	36	NE	NE	NE	EXEMPT	DOMESTIC	21-Dec-96	610	500	PLASTIC OR PVC	594	4	18	14	10	ABNEY, IVON,M			2628 E RICKEY VISTA	TUCSON	AZ
593969	6	S	4	E	36	NE	SE	NE	EXEMPT	DOMESTIC		607	486	PLASTIC OR PVC	595	5	0	0	0	MACAK	JOHN		2300 S MIDWAY RD	CASA GRANDE	AZ
900562	6	S	4	E	36	NW	SE	NW	EXEMPT	DOMESTIC		600	504	STEEL - PERFORATED OR SLOTTED CASING	600	6	0	0	0	SIMSER	WAYNE		POST OFFICE BOX 249	ELOY	AZ
597097	6	S	4	E	36	NW	SE	SW	EXEMPT	DOMESTIC		600	480	STEEL - PERFORATED OR SLOTTED CASING	600	5	15	12	0	CALLAWAY	JANE		2617 N 48TH ST #12	PHOENIX	AZ
561600	6	S	4	E	36	NW	SE	SE	EXEMPT	DOMESTIC	25-Jun-97	610	480	PLASTIC OR PVC	550	4	10	12	1	COLLINS, CLARENCE,			2626 E RICKEY VISTA	TUCSON	AZ
903002	6	S	4	E	36	SW	SW	NW	EXEMPT	DOMESTIC		0	0		0	0	0	0	0	CATALDO	PAUL		1402 E. ERIE STREET	CHANDLER	AZ
581664	6	S	4	E	36	SW	SW	SE	EXEMPT	DOMESTIC	29-Jul-00	560	470	PLASTIC OR PVC	560	5	0	0	0	FULLER	RICHARD		COMMON WEALTH	CHANDLER	AZ
902617	6	S	4	E	36	SW	SE	NW	EXEMPT	DOMESTIC		740	520	PLASTIC OR PVC	740	5	0	0	0	HERNANDEZ	CYNTHIA KAY		2840 E. AVALON DR	PHOENIX	AZ
629476	6	S	4	E	36	SW	SE	SE	NON-EXEMPT	IRRIGATION		400	0		0	0	300	300	0	WOLFCOR, LLC,			4419 E MAIN ST #103	MESA	AZ

TABLE 1
Well Inventory
Southeast Service Area
Global Water Management

REGISTRYID	TOWNSHIP	N/S	RANGE	E/W	SECTION	ACRE 160	ACRE 40	ACRE 10	WELLTYPE	WATERUSE	INSTALLED	WELL DEPTH	WATER LEVEL	CASING TYPE	CASING DEEP	CASING WIDE	PUMP RATE	TEST RATE	DRAWDOWN	LAST NAME	FIRST NAME	COMPANY	ADDRESS	CITY	STATE
533214	6	S	4	E	36	SE	NE	NE	EXPLORATION	NONE	06-Nov-91	230	0		0	0	0	0	0	SW GAS CORP,			3401 E GAS RD	TUCSON	AZ
622440	6	S	4	E	36	SE	NE	NE	NON-EXEMPT	IRRIGATION	01-Jan-50	1063	600		980	20	900	900	0			BYC LIMITED PARTNERSHIP	PO BOX 826	GILBERT	AZ
568338	6	S	4	E	36	SE	NW	NW	EXEMPT	DOMESTIC	18-Aug-98	620	560	PLASTIC OR PVC	614	5	0	0	0	HESS	VANESSA		1664 W MERRILL LN	GILBERT	AZ
629477	6	S	4	E	36	SE	SE	SE	NON-EXEMPT	IRRIGATION		1260	700		0	12	1000	0	0	WEBERG	LYNDON C		1459 S JONES BLVD F-208	TUCSON	AZ
581125	6	S	5	E	5				EXPLORATION	NONE		0	0		0	0	0	0	0	ASARCO SANTA CRUZ,			PO BOX 5747	TUCSON	AZ
481813	6	S	5	E	5				MINERAL EXPLORATION	MINERAL EXPLORE		0	0		0	0	0	0	0			SANTA CRUZ JOINT VENTURE	ATTN: HENRY KREIS	TUCSON	AZ
481814	6	S	5	E	6				MINERAL EXPLORATION	MINERAL EXPLORE		0	0		0	0	0	0	0			SANTA CRUZ JOINT VENTURE	ATTN: HENRY KREIS	TUCSON	AZ
581126	6	S	5	E	7				EXPLORATION	NONE		0	0		0	0	0	0	0	ASARCO SANTA CRUZ,			PO BOX 5747	TUCSON	AZ
481815	6	S	5	E	7				MINERAL EXPLORATION	MINERAL EXPLORE		0	0		0	0	0	0	0			SANTA CRUZ JOINT VENTURE	ATTN: HENRY KREIS	TUCSON	AZ
612882	6	S	5	E	7	NW	SW	SW	NON-EXEMPT	DOMESTIC		0	447		0	0	800	800	0	SANTA CRUZ JOINT VNT,			1150 N 7TH AVE	TUCSON	AZ
612883	6	S	5	E	7	SE	SW	SW	NON-EXEMPT	DOMESTIC		0	192		673	8	0	0	0	SANTA CRUZ JOINT VNT,			2111 E HIGHLAND 230	PHOENIX	AZ
581127	6	S	5	E	8				EXPLORATION	NONE		0	0		0	0	0	0	0	ASARCO SANTA CRUZ,			PO BOX 5747	TUCSON	AZ
481816	6	S	5	E	8				MINERAL EXPLORATION	MINERAL EXPLORE		0	0		0	0	0	0	0			SANTA CRUZ JOINT VENTURE	ATTN: HENRY KREIS	TUCSON	AZ
581128	6	S	5	E	17				EXPLORATION	NONE		0	0		0	0	0	0	0	ASARCO SANTA CRUZ,			PO BOX 5747	TUCSON	AZ
481817	6	S	5	E	17				MINERAL EXPLORATION	MINERAL EXPLORE		0	0		0	0	0	0	0			SANTA CRUZ JOINT VENTURE	ATTN: HENRY KREIS	TUCSON	AZ
581129	6	S	5	E	18				EXPLORATION	NONE		0	0		0	0	0	0	0	ASARCO SANTA CRUZ,			PO BOX 5747	TUCSON	AZ
481818	6	S	5	E	18				MINERAL EXPLORATION	MINERAL EXPLORE		0	0		0	0	0	0	0			SANTA CRUZ JOINT VENTURE	ATTN: HENRY KREIS	TUCSON	AZ
609661	6	S	5	E	18	SW	SW	SW	NON-EXEMPT	INDUSTRIAL	01-Feb-47	610	600	STEEL - PERFORATED OR SLOTTED CASING	607	20	300	300	0	SANTA CRUZ JOINT VNT,			2111 E HIGHLAND 230	PHOENIX	AZ
515684	6	S	5	E	18	SW	SW	SW	EXPLORATION	NONE	12-Nov-86	200	0		0	0	0	0	0	SOUTHWEST GAS CORP,			3401 E GAS ROAD	TUCSON	AZ
612884	6	S	5	E	18	SE	SW	SW	NON-EXEMPT	DOMESTIC		0	722		730	8	980	980	0	GETTY MINING CO,			3810 WILSHIRE BLVD	LOS ANGELES	CA
481820	6	S	5	E	19				MINERAL EXPLORATION	MINERAL EXPLORE		0	0		0	0	0	0	0			SANTA CRUZ JOINT VENTURE	ATTN: HENRY KREIS	TUCSON	AZ
603940	6	S	5	E	19	NE	SE	SW	NON-EXEMPT	DOMESTIC	01-Jan-50	640	343	STEEL - PERFORATED OR SLOTTED CASING	622	20	350	350	0	SANTA CRUZ VENTURE,			PO BOX 5747	TUCSON	AZ
557442	6	S	5	E	19	NW	NW	SW	WITHDRAWAL PERMIT	TEST		0	0		0	0	0	0	0	ASARCO SANTA CRUZ,			PO BOX 5747	TUCSON	AZ
902710	6	S	5	E	19	SW	SW	SE	EXEMPT	DOMESTIC		0	0		0	0	0	0	0	SWANSON	DANIEL R, & RIC		3440 E. FLOWER ST.	GILBERT	AZ
603936	6	S	5	E	19	SW	SE	NW	NON-EXEMPT	DOMESTIC	21-Jul-69	1970	475	STEEL - PERFORATED OR SLOTTED CASING	1913	13	550	550	0	SANTA CRUZ JOINT VNT,			PO BOX 5747	TUCSON	AZ
635943	6	S	5	E	19	SE	SE	SE	EXEMPT	DOMESTIC		0	0		0	0	0	0	0	COTTON OIL CO.,			2737 W BASELINE RD	TEMPE	AZ
639096	6	S	5	E	30	NE	NE		EXEMPT	DOMESTIC	12-Feb-82	800	450		0	6	0	0	0	STEELE,F L			RT 2 BOX 295	CASA GRANDE	AZ
806496	6	S	5	E	30	NE	NE	NW	EXEMPT	COMMERCIAL	31-Dec-64	565	366	STEEL - PERFORATED OR SLOTTED CASING	540	8	35	0	0	LEHTO, LARRY ETAL,			27529 W HWY 84	CASA GRANDE	AZ
622446	6	S	5	E	30	SE	SE	SE	NON-EXEMPT	IRRIGATION	01-Jan-50	928	600		928	0	900	900	0			BYC LIMITED PARTNERSHIP	PO BOX 826	GILBERT	AZ
533200	6	S	5	E	31	NE	NE	NE	EXPLORATION	NONE	05-Nov-91	230	0		0	0	0	0	0	SW GAS CORP,			3401 E GAS RD	TUCSON	AZ
622445	6	S	5	E	31	NE	SE	NE	NON-EXEMPT	IRRIGATION	01-Jan-70	871	600		871	0	900	900	0			BYC LIMITED PARTNERSHIP	PO BOX 826	GILBERT	AZ
622444	6	S	5	E	31	NE	SE	SE	NON-EXEMPT	IRRIGATION	01-Jan-50	580	600		580	0	900	900	0			BYC LIMITED PARTNERSHIP	PO BOX 826	GILBERT	AZ
622443	6	S	5	E	31	NW	SE	SE	NON-EXEMPT	IRRIGATION	01-Jan-55	710	600		710	0	900	900	0			BYC LIMITED PARTNERSHIP	PO BOX 826	GILBERT	AZ
622442	6	S	5	E	31	SE	SW	NW	NON-EXEMPT	IRRIGATION	01-Jan-55	963	600		963	0	900	900	0			BYC LIMITED PARTNERSHIP	PO BOX 826	GILBERT	AZ
622441	6	S	5	E	31	SE	SW	SE	NON-EXEMPT	IRRIGATION	01-Jan-50	1205	600		1205	0	900	900	0			BYC LIMITED PARTNERSHIP	PO BOX 826	GILBERT	AZ
622447	6	S	5	E	31	SE	SE	SE	EXEMPT	DOMESTIC		1202	300		0	0	15	0	0	GRANDE FARMS,			4216 N BROWN # A	SCOTTSDALE	AZ
207506	7	S	3	E	1	SE	NW	NE	EXEMPT	DOMESTIC		805	665	PLASTIC OR PVC	805	5	0	0	0	MCCLURE	HOWARD		PO BOX 1061	MARICOPA	AZ
598760	7	S	3	E	12	NW	SW	SW	EXEMPT	DOMESTIC		885	712	PLASTIC OR PVC	885	5	0	0	0	NELSON	ROBERT		16912 E VIA DE ARBOLES	QUEEN CREEK	AZ
800443	7	S	4	E	1	NE	NW	SW	DOMESTIC STOCK EXEMPT	DOMESTIC	16-Jun-62	753	580	STEEL - PERFORATED OR SLOTTED CASING	750	8	12	12	0	MC CASLIN,			3810 S PERSICO RD	CASA GRANDE	AZ
625525	7	S	4	E	1	SW	SE	SE	NON-EXEMPT	IRRIGATION	01-Jan-71	1210	527		0	20	1800	1800	0	SMITH	PAUL & JUDY		ST RT BOX 3991	WINKELMAN	AZ
625524	7	S	4	E	1	SE	NE	NE	NON-EXEMPT	IRRIGATION		0	0		0	0	1800	1800	0	SMITH	PAUL & JUDY		ST RT BOX 3991	WINKELMAN	AZ
625522	7	S	4	E	1	SE	SE	NE	NON-EXEMPT	IRRIGATION		0	0		0	0	0	0	0	SMITH	PAUL & JUDY		ST RT BOX 3991	WINKELMAN	AZ

TABLE 1
Well Inventory
Southeast Service Area
Global Water Management

REGISTRYID	TOWNSHIP	N/S	RANGE	E/W	SECTION	ACRE 160	ACRE 40	ACRE 10	WELLTYPE	WATER USE	INSTALLED	WELL DEPTH	WATER LEVEL	CASING TYPE	CASING DEEP	CASING WIDE	PUMP RATE	TEST RATE	DRAWDOWN	OWNER	FIRST NAME	COMPANY	ADDRESS	CITY	STATE
625523	7	S	4	E	1	SE	SE	SE	NON-EXEMPT	IRRIGATION	01-Jan-57	958	0		0	20	0	0	0	SMITH	PAUL & JUDY		ST RT BOX 3991	WINKELMAN	AZ
583617	7	S	4	E	2				EXPLORATION	NONE		0	0		0	0	0	0	0	LOWELL, DAVID J.			789 AVE BEATRIZ	RIO RICO	AZ
615363	7	S	4	E	2	SE	SE	SW	NON-EXEMPT	IRRIGATION	31-Dec-57	925	800	STEEL - PERFORATED OR SLOTTED CASING	925	22	1400	1400	0	AZ STATE LAND DEPT.			1616 W ADAMS	PHOENIX	AZ
615364	7	S	4	E	2	SE	SE	SE	NON-EXEMPT	IRRIGATION	01-Jan-46	1200	680	STEEL - PERFORATED OR SLOTTED CASING	1200	20	1800	1800	0	AZ STATE LAND DEPT.			1616 W ADAMS	PHOENIX	AZ
625526	7	S	4	E	3	SE	SE	SW	NON-EXEMPT	IRRIGATION	01-Jan-60	900	0		0	20	800	800	0	STANMAR VLY LAND I,			5910 5TH AVE	PHOENIX	AZ
625527	7	S	4	E	3	SE	SE	SE	NON-EXEMPT	IRRIGATION	01-Jan-46	2600	650		0	0	1600	1600	0	STANMAR VLY LAND I,			5910 5TH AVE	PHOENIX	AZ
631258	7	S	4	E	4	SW	NW	SW	NON-EXEMPT	IRRIGATION	01-Jan-74	1000	500	STEEL - PERFORATED OR SLOTTED CASING	1000	20	2000	2000	0	CARRANZA,C			PO BOX 656	STANFIELD	AZ
631261	7	S	4	E	4	SE	SE	SE	NON-EXEMPT	IRRIGATION	01-Jan-47	900	500	STEEL - PERFORATED OR SLOTTED CASING	900	20	600	600	0	CARRANZA,C			PO BOX 656	STANFIELD	AZ
631262	7	S	4	E	4	SE	SE	SE	EXEMPT	DOMESTIC	01-Jan-50	1000	500	STEEL - PERFORATED OR SLOTTED CASING	1000	6	30	30	0	CARRANZA,C			PO BOX 656	STANFIELD	AZ
617595	7	S	4	E	5	SW	NW	NE	NON-EXEMPT	IRRIGATION	01-Jan-74	1120	700	STEEL - PERFORATED OR SLOTTED CASING	1120	20	1500	0	0	EL DORADO RANCHES,			PO BOX 820	STANFIELD	AZ
617594	7	S	4	E	5	SW	SW	SW	NON-EXEMPT	IRRIGATION	01-Jan-51	623	700	STEEL - PERFORATED OR SLOTTED CASING	623	20	1700	1700	0	EL DORADO RANCHES,			PO BOX 820	STANFIELD	AZ
622187	7	S	4	E	6	SW	NW	SW	NON-EXEMPT	IRRIGATION	22-Jul-74	1153	665		1152	20	1200	0	0	BALLARD, WAYNE,R			959 E 13200 SOUTH	DRAPER	UT
570893	7	S	4	E	9	NE	NE	NE	CATHODIC	NONE	12-Nov-98	230	0		0	0	0	0	0			SOUTHWEST GAS CORP	201 W 4TH ST	CASA GRANDE	AZ
623532	7	S	4	E	9	SW	SE	SW	NON-EXEMPT	IRRIGATION		0	0		0	0	0	0	0			JINKI LC	826 NORTH 2ND STREET	PHOENIX	AZ
630360	7	S	4	E	11	SW	NE	SW	NON-EXEMPT	IRRIGATION	01-Jan-46	1466	600	STEEL - IRON - SEAMLESS	1466	20	800	800	0	RUSSELL, HARIAN,			1105 N GILBERT	CASA GRANDE	AZ
631681	7	S	4	E	11	SE	NE	SE	NON-EXEMPT	IRRIGATION	01-Jan-44	1518	600	STEEL - IRON - SEAMLESS	1518	20	800	800	0	RUSSELL, HARIAN,			1105 N GILBERT	CASA GRANDE	AZ
631682	7	S	4	E	11	SE	NW	SE	NON-EXEMPT	IRRIGATION		965	600	STEEL - IRON - SEAMLESS	744	20	800	0	0	RUSSELL, HARIAN,			1105 N. GILBERT	CASA GRANDE	AZ
626493	7	S	4	E	12	NE	SE	SE	NON-EXEMPT	IRRIGATION	01-Jan-75	1058	0		0	20	900	900	0	CASA GRANDE,			4550 N 51ST AVE #17	PHOENIX	AZ
626494	7	S	4	E	12	NE	SE	SE	NON-EXEMPT	IRRIGATION	01-Jan-49	1050	0		0	20	900	900	0	SRC MIDWAY 8 LIMITED,			SCOTTSDALE RD	SCOTTSDALE	AZ
624091	7	S	4	E	12	SW	SE	SE	NON-EXEMPT	IRRIGATION	01-Jan-51	935	511		935	20	1000	1000	0	SAYLOR,W M			13034 S 42ND PLACE	PHOENIX	AZ
613300	7	S	4	E	12	SE	SE	NE	NON-EXEMPT	IRRIGATION	01-Jan-47	980	440	STEEL - PERFORATED OR SLOTTED CASING	780	20	0	0	0	CASA GRANDE,			4550 N 51 ST AVE #17	PHOENIX	AZ
613299	7	S	4	E	12	SE	SE	SE	NON-EXEMPT	IRRIGATION	01-Jan-62	1200	440	STEEL - PERFORATED OR SLOTTED CASING	1200	20	0	0	0	CASA GRANDE,			4550 N 51ST AVE #17	PHOENIX	AZ
624088	7	S	4	E	13	NW	NE	NE	NON-EXEMPT	IRRIGATION	01-Jan-41	820	497		764	20	800	800	0	SAYLOR,W M			13034 S 42ND PLACE	PHOENIX	AZ
624084	7	S	4	E	13	NW	NW	NE	NON-EXEMPT	IRRIGATION	01-Jan-41	965	500		965	20	1000	1000	0	SAYLOR,W M			13034 S 42ND PLACE	PHOENIX	AZ
624092	7	S	4	E	13	SE	SW	SE	NON-EXEMPT	IRRIGATION	01-Jan-62	917	482		900	20	900	900	0	SAYLOR,W M			13034 S 42ND PLACE	PHOENIX	AZ
617243	7	S	4	E	14	NW	SE	SE	NON-EXEMPT	IRRIGATION	01-Jan-50	695	570	STEEL - PERFORATED OR SLOTTED CASING	690	20	1400	1400	0	C J & L FARMS,			PO BOX 653	STANFIELD	AZ
617246	7	S	4	E	14	SW	SE	SW	NON-EXEMPT	IRRIGATION	01-Jan-63	1285	570	STEEL - PERFORATED OR SLOTTED CASING	1285	20	0	0	0	C J & L FARMS,			PO BOX 653	STANFIELD	AZ
617244	7	S	4	E	14	SW	SE	SE	NON-EXEMPT	IRRIGATION	01-Jan-74	1078	680	STEEL - PERFORATED OR SLOTTED CASING	1070	20	1000	0	0	C J & L FARMS,			PO BOX 653	STANFIELD	AZ
617245	7	S	4	E	14	SW	SE	SE	NON-EXEMPT	IRRIGATION	01-Jan-46	600	670	STEEL - PERFORATED OR SLOTTED CASING	600	20	0	0	0	C J & L FARMS,			PO BOX 653	STANFIELD	AZ
612678	7	S	4	E	14	SE	SE	SE	NON-EXEMPT	IRRIGATION	01-Jan-47	1025	570	STEEL - PERFORATED OR SLOTTED CASING	880	18	1800	1600	0	JAN JO PAT FARMS,			PO BOX 653	STANFIELD	AZ
631260	7	S	4	E	15	NW	NE	SW	NON-EXEMPT	IRRIGATION	01-Jan-76	1000	600	STEEL - PERFORATED OR SLOTTED CASING	1000	20	1600	1600	0	CARRANZA,C			PO BOX 656	STANFIELD	AZ
631259	7	S	4	E	15	NW	SE	SE	NON-EXEMPT	IRRIGATION	01-Jan-50	1000	600	STEEL - PERFORATED OR SLOTTED CASING	1000	20	1600	1600	0	CARRANZA,C			PO BOX 656	STANFIELD	AZ
615456	7	S	4	E	16	SW	SW	SW	NON-EXEMPT	IRRIGATION		870	850	STEEL - PERFORATED OR SLOTTED CASING	0	10	700	700	0	AZ STATE LAND DEPT,			1616 W ADAMS	PHOENIX	AZ
504984	7	S	4	E	16	SW	SW	SW	EXPLORATION	MONITORING	08-Feb-84	996	0	STEEL - PERFORATED OR SLOTTED CASING	937	10	0	0	0	BUREAU OF RECLAM,			505 S 43RD AVE	PHOENIX	AZ
615457	7	S	4	E	16	SE	SW	SW	NON-EXEMPT	IRRIGATION	01-Jan-74	900	670	STEEL - PERFORATED OR SLOTTED CASING	900	12	1200	1200	0	AZ STATE LAND DEPT,			1616 W ADAMS	PHOENIX	AZ
605625	7	S	4	E	17	NE	NE	NE	NON-EXEMPT	IRRIGATION		1100	720		1100	20	1000	1000	0	RICE, GENE,			PO BOX 1738	[illegible]	AZ
605624	7	S	4	E	17	SW	NE	NE	NON-EXEMPT	IRRIGATION	01-Jan-63	1410	720		1410	20	1200	1200	0	RICE, GENE,			PO BOX 1738	[illegible]	AZ
605628	7	S	4	E	17	SW	SW	SW	NON-EXEMPT	IRRIGATION	01-Jan-62	1014	720		985	20	0	0	0	JOJOBA ENTERP,			PO BOX [illegible]	CASA GRANDE	AZ
605627	7	S	4	E	17	SW	SW	SE	NON-EXEMPT	IRRIGATION		0	720		0	0	0	0	0	JOJOBA ENTERP,			PO BOX [illegible]	CASA GRANDE	AZ
605623	7	S	4	E	17	SW	SE	SE	NON-EXEMPT	IRRIGATION	01-Jan-62	1550	720		1550	10	700	700	0	RICE, GENE,			PO BOX 1738	[illegible]	AZ
605621	7	S	4	E	17	SE	SE	SW	NON-EXEMPT	IRRIGATION	01-Jan-72	940	720		940	22	0	0	0	JOJOBA ENTERP,			PO BOX [illegible]	[illegible]	AZ
604203	7	S	4	E	18	SW	SW	SW	NON-EXEMPT	IRRIGATION	01-Jan-50	1300	642	STEEL - PERFORATED OR SLOTTED CASING	0	24	0	0	0			[illegible]	[illegible]	[illegible]	[illegible]

TABLE 1
Well Inventory
Southeast Service Area
Global Water Management

REGISTRYID	TOWNSHIP	N/S	RANGE	E/W	SECTION	[illegible]	[illegible]	[illegible]	WELL TYPE	WATER USE	[illegible]	[illegible]	[illegible]	[illegible]	[illegible]	[illegible]	[illegible]	[illegible]	[illegible]	LAST NAME	FIRST NAME	COMPANY	ADDRESS	CITY	STATE
604204	7	S	4	E	18	SE	SW	SW	NON-EXEMPT	IRRIGATION	01-Jan-62	1180	642	STEEL - PERFORATED OR SLOTTED CASING	974	24	[illegible]	[illegible]	0			CHAPARRAL FARMS LTD	SCTSDL RD#201	SCOTTSDALE	AZ
900256	7	S	4	E	19	NW	SE	NW	EXEMPT	DOMESTIC		800	0	PLASTIC OR PVC	800	8	[illegible]	[illegible]	0	MURPHY	RICHARD P.		P.O. BOX 2711	ARIZONA CITY	AZ
900399	7	S	4	E	19	SE	NW	SE	EXEMPT	DOMESTIC		0	0		0	0	[illegible]	0	0	HEADLEY	GEORGE		PO BOX 15044	PHOENIX	AZ
592083	7	S	4	E	20	NW	NW	NE	EXEMPT	DOMESTIC		825	0	PLASTIC OR PVC	820	5	0	[illegible]	0	FLEMING	WM JEFF		20265 W KORTSEN RD	CASA GRANDE	AZ
588861	7	S	4	E	20	NW	SW	SE	EXEMPT	DOMESTIC	02-Nov-01	880	740	PLASTIC OR PVC	880	6	7	[illegible]	10	ROBERTS	JAMES W		992 N PASEO DEL ORO	CASA GRANDE	AZ
594235	7	S	4	E	20	SW	NE	NE	EXEMPT	DOMESTIC	18-Dec-02	850	670	PLASTIC OR PVC	850	8	4	3	0	BERRY	SHIRLEY A		PO BOX 1005	STANFIELD	AZ
608607	7	S	4	E	20	SW	NW	SE	EXEMPT	DOMESTIC		860	680	STEEL - IRON - SEAMLESS	860	0	7	0	0	GROTE	GEORGE C		BOX 535	PICACHO	AZ
601916	7	S	4	E	22	SE			EXEMPT	STOCK	01-Jan-43	1000	480	STEEL - PERFORATED OR SLOTTED CASING	1000	20	10	10	0	WEATHERFORD, JIM			PO BOX 547	LAVEEN	AZ
626457	7	S	4	E	22	SE	SE	SE	NON-EXEMPT	IRRIGATION		0	0		0	0	0	0	0	CARRANZA FARMS			4300 S MURPHY RD	STANFIELD	AZ
624087	7	S	4	E	23	SE	NE	NW	NON-EXEMPT	IRRIGATION	01-Jan-78	800	407		800	20	2000	2000	0	SAYLOR W M			13034 S 42ND PLACE	PHOENIX	AZ
624089	7	S	4	E	23	SE	SW	SE	NON-EXEMPT	IRRIGATION	01-Jan-72	800	435		800	20	2000	2000	0	SAYLOR W M			13034 S 42ND PLACE	PHOENIX	AZ
624090	7	S	4	E	23	SE	SE	SE	NON-EXEMPT	IRRIGATION	01-Jan-40	830	0		740	20	900	900	0	SAYLOR W M			13034 S 42ND PLACE	PHOENIX	AZ
633980	7	S	4	E	24				EXEMPT	DOMESTIC		700	0	STEEL - PERFORATED OR SLOTTED CASING	700	5	15	15	0	MEYER R J			RT 2 BOX 316	CASA GRANDE	AZ
617483	7	S	4	E	24				NON-EXEMPT	IRRIGATION	01-Jan-40	0	0		0	0	0	0	0	BOCK & HOAG	DANIEL & ROBERT		16TH STREET - SUITE 300	PHOENIX	AZ
605620	7	S	4	E	24	NE	NE	SE	NON-EXEMPT	IRRIGATION		1000	470		1000	20	400	400	0	MCHANEY	ALEX & EVELYN J		11644 W MARTIN RD	CASA GRANDE	AZ
624085	7	S	4	E	24	NE	NW	NE	NON-EXEMPT	IRRIGATION	01-Jan-43	840	472		785	20	900	900	0	SAYLOR W M			13034 S 42ND PLACE	PHOENIX	AZ
522599	7	S	4	E	24	NE	NW	SW	DOMESTIC STOCK EXEMPT	DOMESTIC	30-Oct-88	624	440	STEEL - PERFORATED OR SLOTTED CASING	624	8	12	10	500	WHITTMAN, DON,			29580 W ARICA RD	CASA GRANDE	AZ
624088	7	S	4	E	24	NW	NE	NE	NON-EXEMPT	IRRIGATION	01-Jan-73	685	475		650	20	1200	1200	0	SAYLOR W M			13034 S 42ND PLACE	PHOENIX	AZ
605622	7	S	4	E	24	NW	NE	SE	NON-EXEMPT	IRRIGATION	01-Jan-46	1000	470		1000	20	900	900	0	MCHANEY	ALEX & EVELYN J		11644 W MARTIN RD	CASA GRANDE	AZ
541470	7	S	4	E	24	NW	NW	NW	EXPLORATION	NONE	09-Dec-93	230	0		0	0	0	0	0	SOUTHWEST GAS CORP,			3401 E GAS RD	TUCSON	AZ
522282	7	S	4	E	24	SW	SW	SW	EXPLORATION	NONE	05-Dec-88	228	0		0	0	0	0	0	SOUTHWEST GAS CORP,			3401 E GAS RD	TUCSON	AZ
571584	7	S	4	E	24	SW	SE	NW	EXEMPT	DOMESTIC		600	460	STEEL - PERFORATED OR SLOTTED CASING	600	8	0	0	0	BUCHLER	GARY		3075 W SHIPROCK	APACHE JCT	AZ
569124	7	S	5	E	6	SW	SW	NE	EXEMPT			0	0		0	0	0	0	0	DASS AND YERGAN			1019 S GEORGE DR	TEMPE	AZ
616583	7	S	5	E	6	SE	SE	SE	SERVICE	DOMESTIC	01-Nov-51	650	550		650	20	750	750	0	AZ WATER COMPANY,			PO BOX 29006	PHOENIX	AZ
613932	7	S	5	E	7	SW	SE	SE	NON-EXEMPT	IRRIGATION	01-Jan-49	970	550	STEEL - PERFORATED OR SLOTTED CASING	970	20	700	700	0	US WESTERN LAND CO,			7045 3RD AVE STE #4	SCOTTSDALE	AZ
613929	7	S	5	E	18	NE	SE	SE	NON-EXEMPT	MUNICIPAL	01-Jan-50	1000	540	STEEL - PERFORATED OR SLOTTED CASING	1000	20	600	600	0	MSIDD,			23636 N 7TH ST	PHOENIX	AZ
557733	7	S	5	E	18	SW	NW	NE	EXEMPT	DOMESTIC	09-Aug-96	650	460	STEEL - PERFORATED OR SLOTTED CASING	650	8	14	14	510	SMITH, JAMES E			7469 S MIDWAY RD	CASA GRANDE	AZ
613931	7	S	5	E	18	SW	SW	SW	NON-EXEMPT	IRRIGATION	01-Jan-62	990	545	STEEL - PERFORATED OR SLOTTED CASING	990	18	700	700	0	SCHAFER, GERTRUD,			PO BOX 56832	PHOENIX	AZ
613930	7	S	5	E	18	SE	SW	SW	NON-EXEMPT		01-Jan-57	1020	540	STEEL - PERFORATED OR SLOTTED CASING	1020	20	1100	1100	0	SCHAFER, GERTRUD,			PO BOX 56832	PHOENIX	AZ
613928	7	S	5	E	18	SE	SE	SE	NON-EXEMPT	IRRIGATION	01-Jan-50	1000	535	STEEL - PERFORATED OR SLOTTED CASING	1000	20	600	600	0	SCHAFER, GERTRUD,			PO BOX 56832	PHOENIX	AZ
613934	7	S	5	E	19	NE	SE	SE	NON-EXEMPT	IRRIGATION	01-Jan-49	960	540	STEEL - PERFORATED OR SLOTTED CASING	0	20	1200	1200	0						
613935	7	S	5	E	19	NW	SW	SW	NON-EXEMPT	IRRIGATION	01-Jun-74	790	560	STEEL - PERFORATED OR SLOTTED CASING	785	20	500	500	0			SUNSHINE 200 LLC	3327 N HAWES RD	MESA	AZ
613933	7	S	5	E	19	SW	SE	NE	NON-EXEMPT	IRRIGATION	01-Jan-69	950	540		0	18	800	800	0			SUNSHINE 200 LLC	3327 HAWES ROAD	MESA	AZ
573510	7	S	5	E	19	SW	SE	SE	EXEMPT	DOMESTIC	26-May-99	673	550	STEEL - PERFORATED OR SLOTTED CASING	0	5	10	12	5	PALMER AND SCHWAB			PO BOX 979	GILBERT	AZ

NOTE: Highlighted wells are recommended for further evaluation.

TABLE 2
General Water Quality
Southeast Service Area
Global Water Management

LOCATION	REGISTRATION	WELL DEPTH	DATE MEASURED	CONDUCTIVITY	TDS	FLUORIDE	TEMP	PH	ALKALINITY
D-05-04 23BBB	623839	1050	08/09/76	1740	1131	0.6	29		
D-05-04 28DDA		900	09/15/41	1470	956	3.4	26		
D-05-04 29DDD	623846	600	09/09/76	1100	715	3.5			
D-05-04 29DDD		400	09/09/76	834	542	1	31		
D-05-04 30DDD2UNSURV		875	02/17/58	501	326	1.2	25.5	7.9	
D-05-04 30DDD2UNSURV	624089	800	05/06/93	1140	741	4.5	29	7.8	
D-05-04 30DDD2UNSURV	624089	800	06/29/89	1290	839	5.5	29.5	8	
D-05-04 31DDD	624089	800	09/19/84	1290	839	4.5	29		
D-05-04 32ADD	624087	800	08/15/89	1225	796	3.8	28.5	8	
D-05-04 32ADD	624087	800	09/19/84	1310	852	4	29		
D-05-04 32ADD	624087	800	05/17/93	1140	741	4.5	28.5	7.9	
D-05-04 32ADD	613928	1000	09/12/41	473	307		25.5		
D-05-04 32ADD	624088	685	09/24/84	545	354	0.8	28.5		
D-05-04 32DDD	605622	550	06/28/89	1180	767	0.9	28.5	7.3	
D-05-04 32DDD	624085	840	09/24/84	480	312	0.8	27		
D-05-04 33AAD	624085	840	04/25/84	512	333	0.6	27		
D-05-04 33DBB	624085	840	04/22/83	519	337	0.7	27.5		
D-05-04 33DBB	624085	840	09/09/76	493	320	0.5	29		
D-05-04 35CCB	613930	1397	06/28/89	510	332	0.8	28.5	8.2	
D-05-04 35CCB	613930	1397	05/03/84	560	364	0.8	29		
D-05-04 35CCB	613930	1397	09/09/76	453	294	0.4	30		
D-05-04 35DDD	612678	1025	08/15/89	1280	832	2.5	28	7.6	
D-05-04 35DDD	612678	1025	05/06/93	1290	839	3	29.5	7.7	
D-05-05 20DAA	615456	905	11/07/57	1060	689	3.6	30.5	7.4	
D-06-03 09BBB	605623	1490	06/30/89	1340	871	4.5	34	7.9	
D-06-03 09BCC2	624092	917	04/25/84	495	322	0.6	27		
D-06-03 09CBA	605624	1410	07/03/89	2810	1827	3	30.5	7.7	
D-06-03 09CCC2	605624	1410	09/08/76	1520	988	2.5	32		
D-06-03 09CCC2	617243	695	08/15/89	1200	780	3.5	29	7.7	
D-06-03 10CCC1	617243	695	09/19/84	1320	858	2.8			
D-06-03 10CCC1	613932	857	09/09/76	477	310	0.5	28		
D-06-03 10CCC2	624086	820	09/15/41	477	310		25		
D-06-03 10CCC2	624086	820	04/25/84	885	575	0.6	26.5		
D-06-03 10CCC2	624084	965	09/09/76	683	444	0.5	27		
D-06-03 10CCC2	624084	965	08/31/84	775	504	0.5	27.5	7.8	116
D-06-03 11CDD2	605625	1100	06/29/89	1550	1008	0.9	32	7.9	
D-06-03 11CDD2	625527	2660	06/09/93	610	397	1.7	33	8.3	
D-06-03 11DDD	625527	2660	07/11/86	570	371	1.2	28		
D-06-03 11DDD	625527	2660	08/11/84	580	377	1.5	33		
D-06-03 11DDD	625525	1290	05/06/93	570	371	0.7	28.5	8	
D-06-03 11DDD	625525	1290	06/27/89	560	364	0.7	28.5	7.9	
D-06-03 11DDD	615363	1000	06/27/89	850	553	0.7	26	7.5	
D-06-03 12DCD	617594	823	05/05/93	1300	845	3	28	7.1	
D-06-03 12DCD	617594	823	08/15/89	1360	884	7.5	28.5	7.7	
D-06-03 15ACC	617594	823	04/23/84	1320	858	4.5	28.5		
D-06-03 15ADD	617594	823	09/09/76	1330	865	1.8	30		
D-06-03 15ADD	615364	480	06/27/89	730	475	0.7	27.5	8	
D-06-03 15ADD	615364	480	06/22/93	725	471	0.7	26.5	7.6	
D-06-03 15BCC1	631258	930	05/24/93	870	566	0.9	28.5	8.1	
D-06-03 15BCC3	625524	1458	06/06/01	505	328	1.4	31	8.4	132
D-06-03 15BCC3	625524	1458	04/27/98	510	332	1.6	31	8.4	135
D-06-03 15BDC	625524	1458	05/12/97	495	322	1.5	32	8.5	137
D-06-03 15BDC	625524	1458	05/31/02	500	325	1.4	31	8.3	127
D-06-03 16CCC2	625524	1458	04/27/99	570	371	1.4	31	8.4	135
D-06-03 21BCC1	625524	1458	07/11/84	485	315	1.6	31.5	8.3	119
D-06-03 22CAA	625524	1458	04/16/96	485	315	1.5	31	8.4	137
D-06-03 22DCC	625524	1458	04/04/95	500	325	1.5	31.5	8.5	133
D-06-03 22DCC	625524	1458	03/08/94	500	325	1.5	30.5	8.2	129
D-06-03 22DCC	625524	1458	05/25/93	495	322	1.5	31	8.5	136
D-06-03 23ACC	625524	1458	03/02/92	500	325	1.6	31	8.5	139
D-06-03 23ACC	625524	1458	03/05/91	495	322	1.5	31	8.5	139
D-06-03 23ACC	625524	1458	06/05/90	490	319	1.3	31.5	8.5	142
D-06-03 23BCC	625524	1458	07/03/89	522	339	1.6	31.5	8.4	
D-06-03 23BCC	625524	1458	03/07/88	490	319	1.7	31.5	8.5	140
D-06-03 23CDD	625524	1458	04/25/84	494	321	1.6	30.5		
D-06-03 23DCA	625524	1458	08/05/85	501	326	1.4	31.5	8.4	140
D-06-03 23DCC	625524	1458	03/06/89	495	322	1.6	31	8.3	139
D-06-03 23DCC	625524	1458	07/29/87	490	319			8.2	127
D-06-03 23DCC	617595	1120	09/14/84	1330	865	2	29		
D-06-03 26BCC	625545	1172	09/06/84	1055	686	4.8	30		
D-06-03 26BCC	625545	1172	07/09/86	1090	709	4.6	30.5	8.1	221
D-06-03 26BCC	625545	1172	07/31/85	1090	709	3.3	29	8.2	210
D-06-03 26BCC	629477	1240	09/15/41	490	319		25		
D-06-03 26BCC	615425	940	09/20/84	520	338	0.8	29		
D-06-03 26BCC	615422	1232	07/08/98	536	348		30	7.6	

TABLE 2
General Water Quality
Southeast Service Area
Global Water Management

LOCATION	REGISTRATION	WELL DEPTH	DATE MEASURED	CONDUCTIVITY	TDS	FLUORIDE	TEMP	PH	ALKALINITY
D-06-03 26BCC	615422	1232	09/09/76	487	317	0.4	29		
D-06-03 26BCC	615422	1232	11/08/84	495	322	0.7	29.5		
D-06-03 26CDD2	615422	1232	06/29/89	550	358	0.8	29	8.1	
D-06-03 27CDC	615423	1015	07/11/86	615	400	0.6	27		
D-06-03 34AAD	615424	820	07/22/86	535	348	0.6	28	7.7	105
D-06-03 34AAD	625541	1500	08/24/76	1160	754	3	31		
D-06-03 35ADD	625541	1500	09/18/84	1180	767	3.8	29.5		
D-06-03 35ADD	625541	1500	07/17/84	1140	741	4.1	29.5	7.8	220
D-06-03 35BCC	625546	1254	05/28/93	1480	962	3	29	7.9	
D-06-03 35BCC	625542	1001	08/24/76	1300	845	3	30		
D-06-03 35BDC	625542	1001	02/17/58	1090	709	3	29.5		
D-06-03 35DDC	625540	500	06/15/93	1300	845	1.8	27.5	7.9	
D-06-03 35DDC	625540	500	09/05/84	1330	865	2.5	29.5		
D-06-03 35DDC		362	09/15/41	496	322		24.3		
D-06-03 35DDD2	085665	1720	05/08/84	1260	819	3.5	28		
D-06-03 35DDD2	085665	1720	05/24/93	1280	832	3.5	30	8	
D-06-03 35DDD2	605619	680	01/01/55				27		
D-06-04 01DDD	612767	984	09/15/41	494	321		24.5		
D-06-04 07CCC		368	03/20/51	546	355		24.5		141
D-06-04 07CCD		368	09/23/49	472	307	0.7	24.5		138
D-06-04 07DDC		368	09/14/49	523	340	0.6	25		148
D-06-04 08BDC	615417	1000	09/09/76	545	354	0.3	28		
D-06-04 08BDC	622159	990	11/09/88	1140	741	2	25.5		
D-06-04 08BDC	622159	990	08/16/89	1200	780	1	25.5	7.7	
D-06-04 08BDC	622159	990	08/09/76	621	404	0.7	30		
D-06-04 08BDC	622159	990	09/16/41	526	342		25		
D-06-04 09ADD	622159	990	10/24/90	1280	832	1	26	6.9	
D-06-04 09CDD		1172	05/08/84	990	644	0.6	28		
D-06-04 09DDD1	615406	1425	08/24/76	1240	806	1.7	31		
D-06-04 09DDD2	625547	1400	04/03/97	810	527	2.4	28.5	7.9	191
D-06-04 09DDD2	625547	1400	04/23/92	925	601	3.3	28.5	8.1	201
D-06-04 09DDD2	625547	1400	03/04/91	1020	663	2.6	28.5	8	224
D-06-04 10ADD	625547	1400	03/06/89	990	644	2.6	28.5	8	226
D-06-04 10DAB	625547	1400	04/06/95	980	637	2.8	29	8	220
D-06-04 10DDA	625547	1400	05/23/94	1000	650	2.7	29	8	213
D-06-04 11CDA	625547	1400	05/27/93	979	636	2.8	28.5	8.1	225
D-06-04 11CDA	625547	1400	04/15/96	930	605	2.8	28.8	8.1	228
D-06-04 11CDA	605057	1000	05/13/93	1040	676	0.7	26	7.8	
D-06-04 11DDC	623471	770	05/06/93	770	501	0.5	28.5	7.8	
D-06-04 11DDD		501	08/23/50	545	354		26.5		
D-06-04 11DDD		501	09/16/41	507	330	1.6	25.5		
D-06-04 12BCC2		501	09/14/49	555	361		26.5		
D-06-04 12BCC3	625534	1115	08/24/76	577	375	0.9	28.5		
D-06-04 13ADD	625536	503	07/28/87	1060	689	1.9	28	7.7	194
D-06-04 13ADD	625536	503	03/22/87	1078	701	1.6	28	7.7	222
D-06-04 13ADD	625536	503	08/18/94	1200	780		28	8	
D-06-04 13ADD			09/18/84	660	429	1	29		
D-06-04 13ADD	603936	1970	05/24/94	740	481	1.6	33.5	8.6	
D-06-04 14BDD	625537	600	06/26/89	730	475	1.6	28.5	8.5	
D-06-04 14CDD1	625550	1042	08/10/89	550	358	1.2	30	8.5	
D-06-04 14DDA	625550	1042	05/27/93	550	358	1.1	29.5	8.3	
D-06-04 22CDD	625550	1042	09/14/84	559	363	1.1	30		
D-06-04 22DDD	625538	501	08/24/76	644	419	0.7	31		
D-06-04 25CDD	625538	501	09/16/41	535	348		26		
D-06-04 25DDC	603940	640	05/24/94	2210	1437	0.8	27.5	8.1	
D-06-04 27CDD		760	01/18/58	961	625	2.4	26.5	7.9	
D-06-04 27CDD	605518	590	04/25/84	2340	1521	1.1			
D-06-04 27CDD	615403	1000	08/31/82	1090	709	2.4	28	7.8	204
D-06-04 27DCC	605497	1200	07/13/84	2330	1515	0.5	29		
D-06-04 34DCC	619755	780	07/06/98	605	393		29	7.3	
D-06-04 34DDD	619755	780	01/20/83	720	468	0.5	26.5		
D-06-04 34DDD	619755	780	05/04/93	850	553	0.5	26	7.4	
D-06-04 34DDD	619755	780	07/27/87	600	390	0.5	29	7.5	
D-06-04 34DDD	619755	780	04/17/85	590	384	0.2	29		
D-06-04 35DCC	625552	1103	04/10/84	420	273	2.5	26.5		
D-06-04 35DDD	625552	1103	06/01/93	1320	858	0.6	24.5	7.3	
D-06-04 36ADD	625552	1103	06/14/89	500	325	0.6	27.5	8.4	
D-06-04 36DDD		500	09/16/41	582	378		25.5		180
D-06-05 08CAD		320	07/16/51	1630	1060		26		
D-06-05 08CDD		320	05/03/51	1580	1027		26		
D-06-05 08CDD		320	08/23/50	1550	1008		25.5		
D-06-05 08DCC		320	09/14/49	1610	1047	0.9	25		
D-06-05 08DCC		320	09/15/41	868	564	0.7	25		
D-06-05 17AAD	625530	1155	04/10/84	630	410	0.9	26.5		
D-06-05 17AAD	625533	1278	04/10/84	600	390	1.1	28		
D-06-05 17ADD	625533	1278	05/03/93	810	527	1.1	27.5	7.5	
D-06-05 17ADD	625532	1151	04/10/84	540	351	1.1	28.5		
D-06-05 17ADD	625532	1151	08/25/76	566	368	0.7	29		

TABLE 2
General Water Quality
Southeast Service Area
Global Water Management

LOCATION	REGISTRATION	WELL DEPTH	DATE MEASURED	CONDUCTIVITY	TDS	FLUORIDE	TEMP	PH	ALKALINITY
D-06-05 17ADD		150	08/23/50	5860	3809		23.5		
D-06-05 19ADC		150	04/09/51	5000	3250	1.2	24		
D-06-05 19CDB		150	06/21/49	6040	3926	0.6	24		
D-07-04 02DDC		150	06/02/41	6190	4024	0.9	24.5		
D-07-04 02DDD	605510	1050	05/07/91	2750	1788	1.2	27.5	7.1	
D-07-04 02DDD		138	06/20/41	7060	4589	1.1	25		189
D-07-04 03DDD		138	09/23/41	7370	4791				185
D-07-04 03DDD	605980	1200	07/08/98	595	387	0.4	28.5	7.8	
D-07-04 03DDD	623916	1200	07/08/98	445	289		28.5	7.8	
D-07-04 04CBC	623916	1200	06/22/89	510	332	0.1	28.5	8.3	
D-07-04 05CAB	619767	410	07/27/87	775	504	0.6	28.5	8	
D-07-04 05CCC	619749	1010	07/07/98	875	569		29	7.3	
D-07-04 05CCC	619749	1010	05/03/93	890	579	0.4	28.5	7.5	
D-07-04 05CCC	619749	1010	08/26/76	641	417	0.3	29		
D-07-04 05CCC	625531	1210	06/01/93	500	325	1	27.5	8	
D-07-04 14BDD	625531	1210	06/14/89	655	426	1	27.5	8.2	
D-07-04 14BDD	625531	1210	08/25/76	479	311	0.7	25.5		
D-07-04 14DDD	625531	1210	04/06/84	475	309	3	27.5		
D-07-04 14DDD		542	09/16/41	641	417	1.2	25.5		
D-07-04 16CCC		542	09/14/49	541	352	1.6	25.5		
D-07-04 17AAA	605515	1000	05/08/91	2550	1658	1.1	27.5		
D-07-04 17CAA	605531	1500	08/25/76	1300	845	0.3	27		
D-07-04 17CAA	605531	1500	06/01/93	805	523	0.2	24.5	7.7	
D-07-04 17CDD	605531	1500	06/03/86	840	546	0.6	24.5		
D-07-04 23ADC	605531	1500	09/16/41	465	302	1.4	25.5		
D-07-04 23ADC	605531	1500	05/08/84	920	598	0.5	24		
D-07-04 23ADC	605532	1250	06/03/86	400	260	1	27		
D-07-04 23DDC	605532	1250	06/01/93	480	312	1.1	26.5	8.5	
D-07-04 23DDC	801231	1068	07/28/87	540	351	1.2	28	8	143
D-07-04 23DDC	801231	1068	06/10/86	540	351	1.3	27.5		
D-07-04 26DDD		160	09/23/41	6440	4186				183
D-07-04E13CDA		160	06/19/41	6560	4264	2.6	24.5		144
D-07-04E24BAC	605502	1000	08/27/76	2930	1905	1	27.5		
D-07-04E24BAD	605502	1000	05/09/91	2600	1690	1.1	27.5		
D-07-04E24BAD	605961	614	07/08/98	995	647	0.6	24	7.4	
D-07-04E24BAD			09/23/41	6660	4329				151
D-07-04E24BAD			06/19/41	6500	4225	1.7	25		161
D-07-04W01DAD	619750	560	05/03/93	890	579	0.5	25	7.4	
D-07-04W01DAD		514	09/01/41	498	324		24.5		150
D-07-04W01DAD	605506	605	05/07/91	1900	1235	0.9	27	7.4	
D-07-04W01DAD	605503	1000	06/02/86	2240	1456	1.2	27.5		
D-07-04W01DAD	605503	1000	05/07/91	2100	1365	1.2	27.5	7.3	
D-07-04W01DAD	605503	1000	04/25/84	2310	1502	1.6	28		
D-07-04W01DAD			06/19/41	6560	4264	2.2	25.5		
D-07-04W01DAD	605505	795	05/07/91	1500	975	0.7	27.5	7.5	
D-07-04W01DAD		840	03/29/61	1340	871		22	7.2	
D-07-04W01DAD			04/06/84	855	556	1.2	26		
D-07-04W01DAD	619751	560	04/17/85	750	488	0.5	27		
D-07-04W01DAD	605504	1200	05/07/91	2000	1300	0.9	26.5	7.3	
D-07-04W01DAD	609663	950	04/08/91	1500	975	1.4	29.5	7.5	
D-07-04W01DAD	609693	840	04/08/91	1460	949	1.4	29	7.6	
D-07-04W01DAD		547	09/16/41	844	549		25		
D-07-04W01DAD		97	06/19/41	5860	3809	0.5			89
D-07-04W01DAD	606188	850	07/08/86	1020	663	1.5	28		
D-07-04W01DAD	606188	850	05/04/93	1230	800	1.4	28	7.4	
D-07-04W01DAD		580	09/16/41	502	326		25		145
D-07-04W01DCC		580	07/27/76	734	477	0.5	30		
D-07-04W01DCC	806277	280	09/16/41	534	347		25		
D-07-04W13AAD	606187	920	09/14/49	1200	780	0.5			132
D-07-04W13AAD	606187	920	08/23/50	1360	884	0.5			125
D-07-04W13BAD	606187	920	09/23/41	604	393	0.8	25		120
D-07-04W13BAD	623837	1070	07/17/98	480	312		32.5	8.3	
D-07-04W24BAD	623837	1070	04/26/84	478	311	0.5	31		
D-07-04W25ADD	623836	1093	07/27/98	2370	1541	0.8	28	7.4	
D-07-04W36BAC	606256	550	08/09/76	930	605	0.4	27		
D-07-05 07DDD	606256	550	08/16/89	1280	832	0.8	25	7.6	
D-07-05 18DCC	606256	550	10/24/90	1220	793	0.7	26	7	
D-07-05 18DCC	622158		11/09/88	430	280	2.5	30.5		
D-07-05 18DCC	622158		07/10/89	405	263	0.8	32	8.6	
D-07-05 18DDD		380	05/04/84	9500	6175	3.5			
D-07-05 19CDA	620626	908	04/16/84	955	621	3.2	31		

NOTES: Total Dissolved Solids (TDS) is an calculated estimation, 65% of the conductivity.
Conductivity is expressed in microsiemens per liter.
Temperature is expressed in degrees Celcius
Fluoride, Alkalinity, and Dissolved Oxygen are expressed in milligrams per liter.

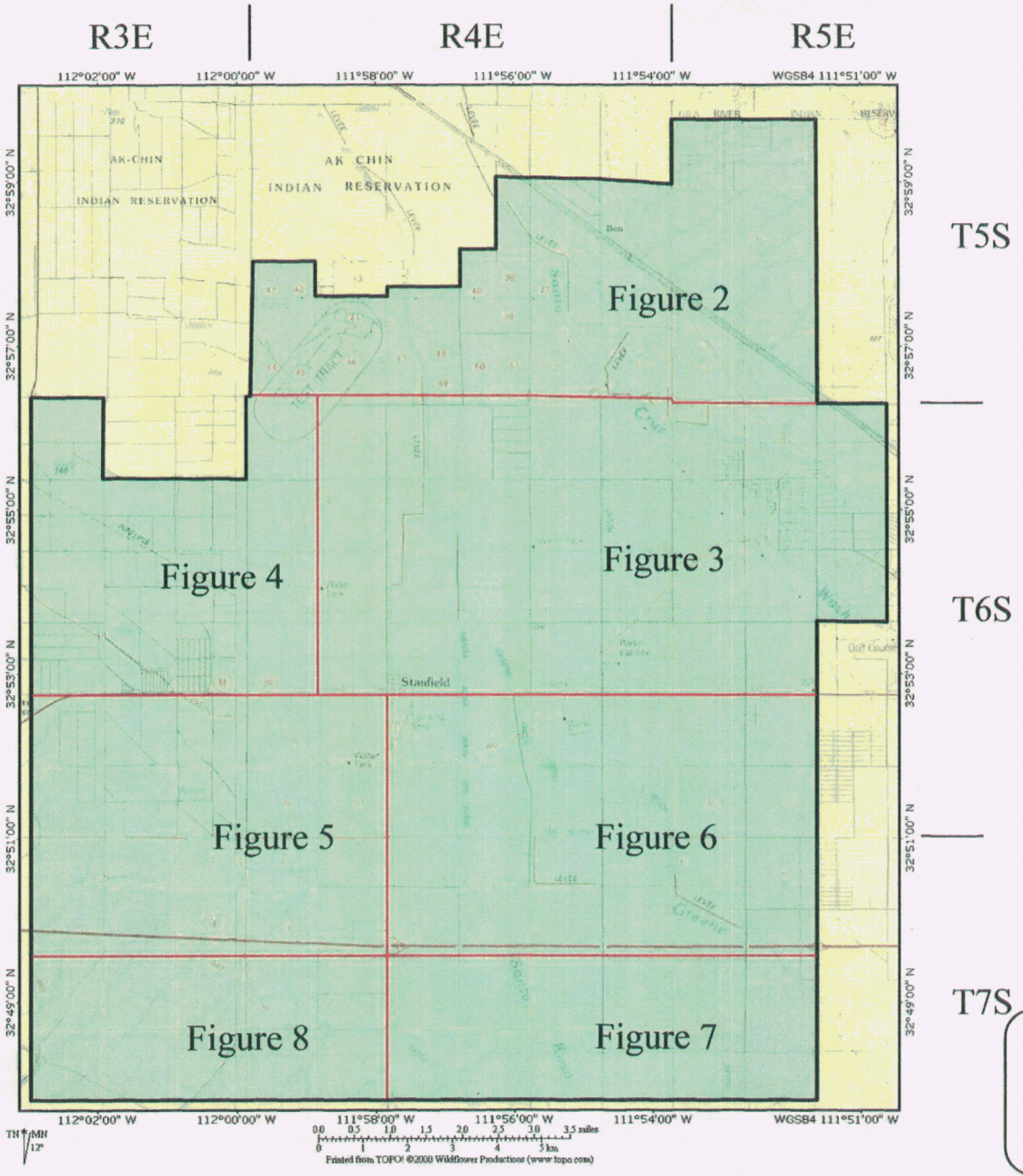

N

CLEAR CREEK ASSOCIATES

FIGURE 1
Expanded Southeast Service Area Boundaries
Global Water Management, LLC
Pinal County, Arizona

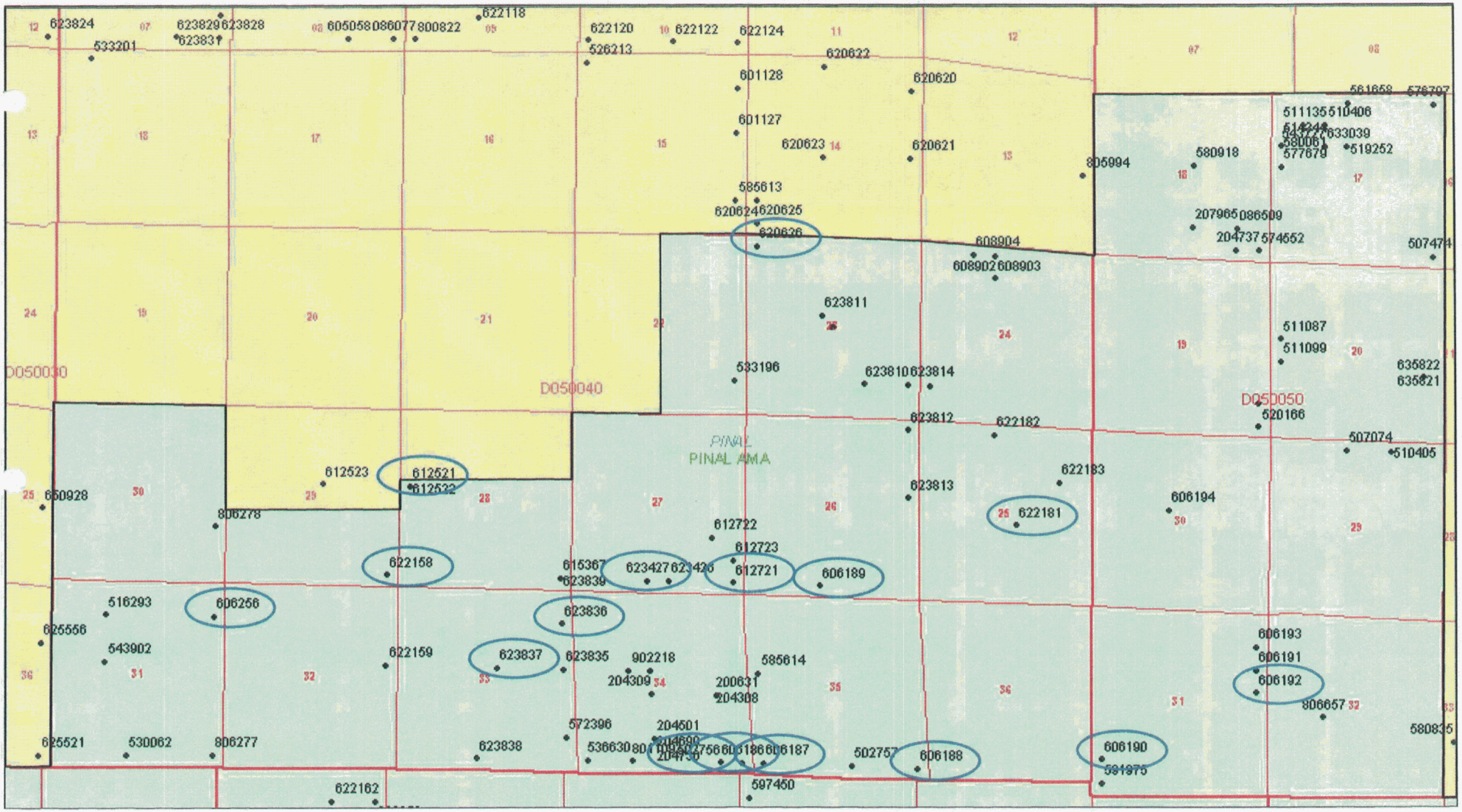

N

Approximate Scale (miles)

0 0.5 1.0 1.5 2.0

625627 Well Suggested For Further Evaluation

CLEAR CREEK ASSOCIATES

FIGURE 2
Registered Well Inventory Map
Southeast Service Area
Global Water Management, LLC
Pinal County, Arizona

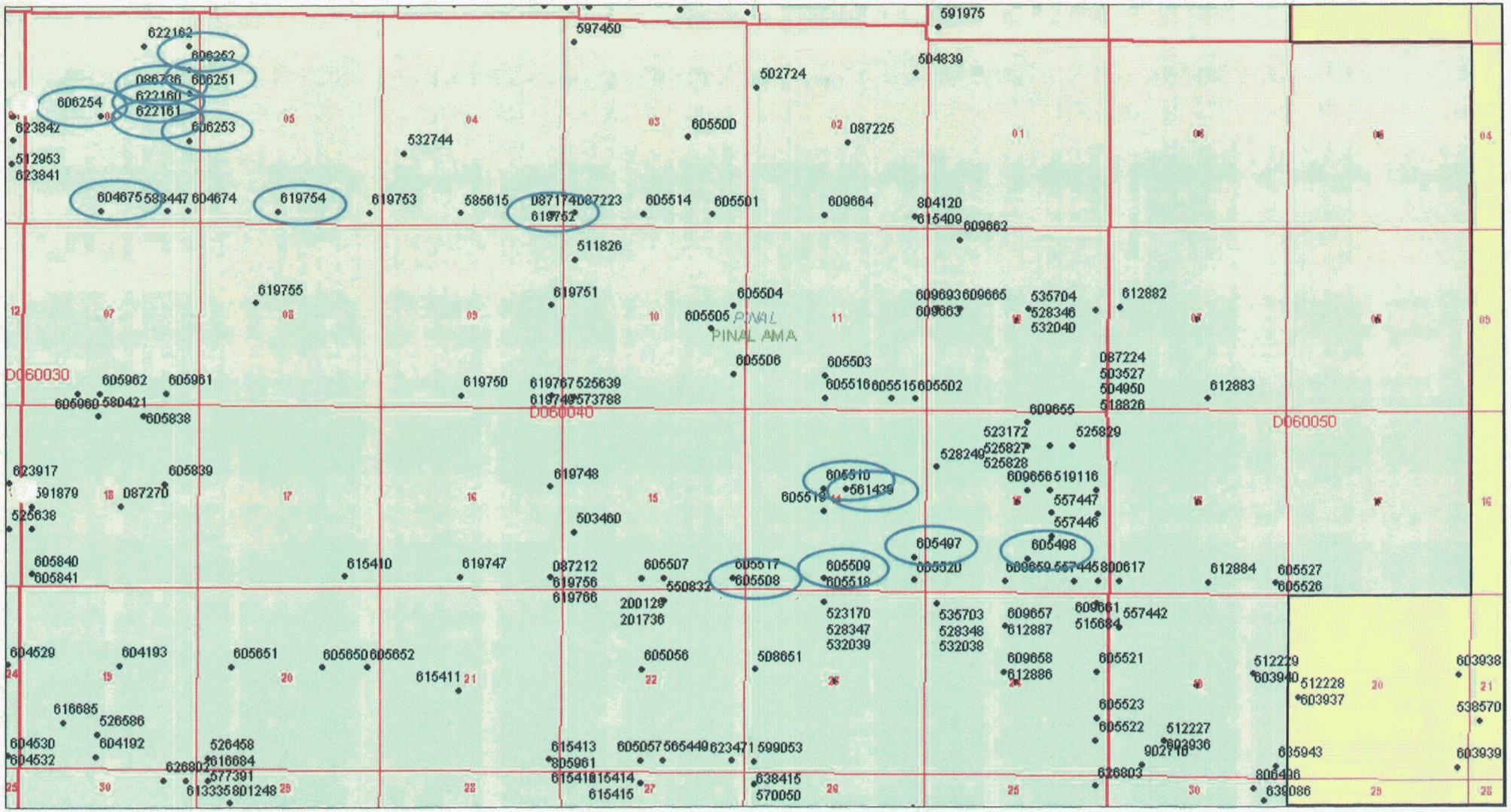

FIGURE 3

Registered Well Inventory Map

Southeast Service Area

Global Water Management, LLC

Pinal County, Arizona

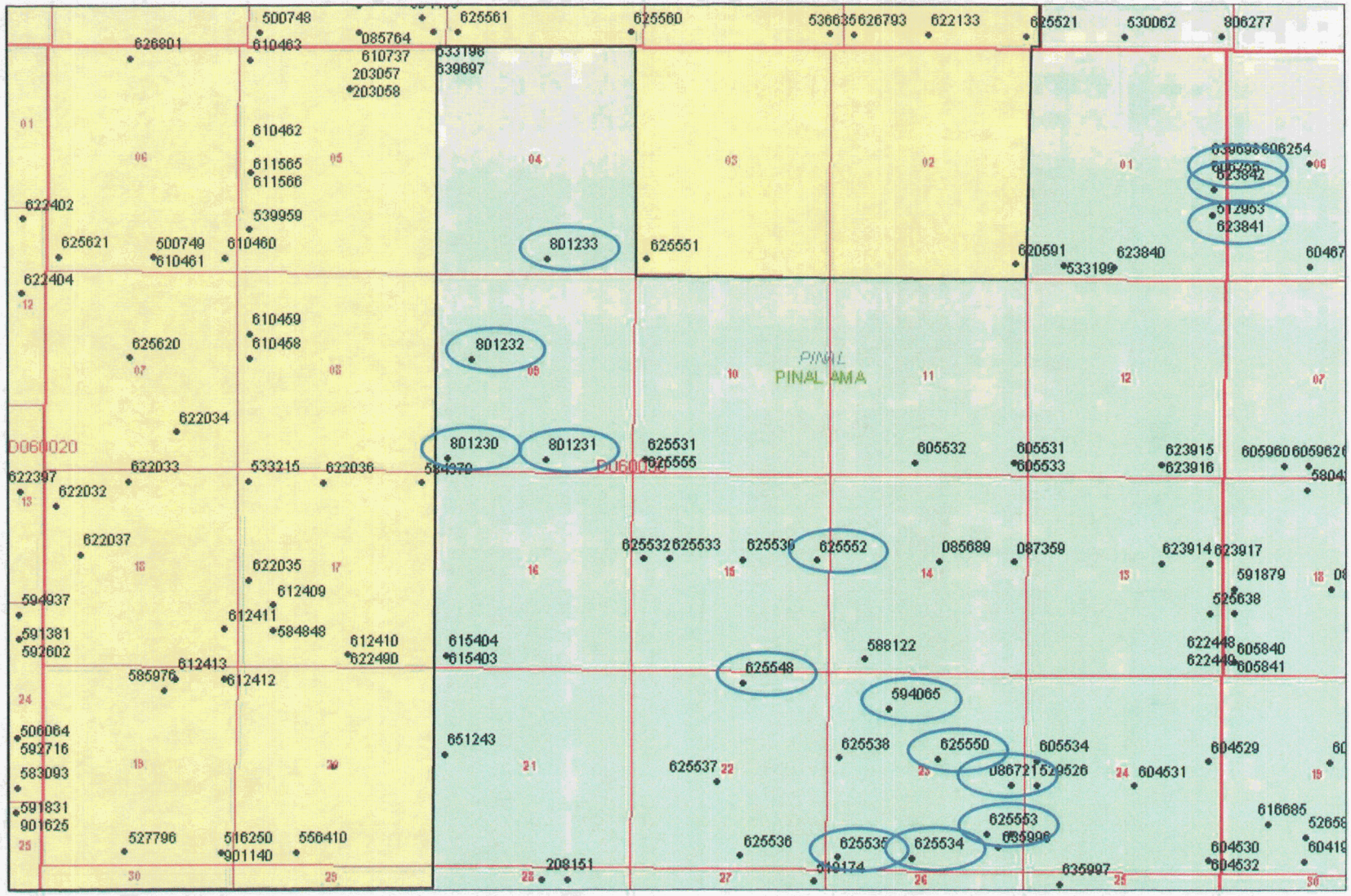

N

Approximate Scale (miles)

0 0.5 1.0 1.5 2.0

625627 Well Suggested For Further Evaluation

CLEAR CREEK ASSOCIATES

FIGURE 4
Registered Well Inventory Map
Southeast Service Area
Global Water Management, LLC
Pinal County, Arizona

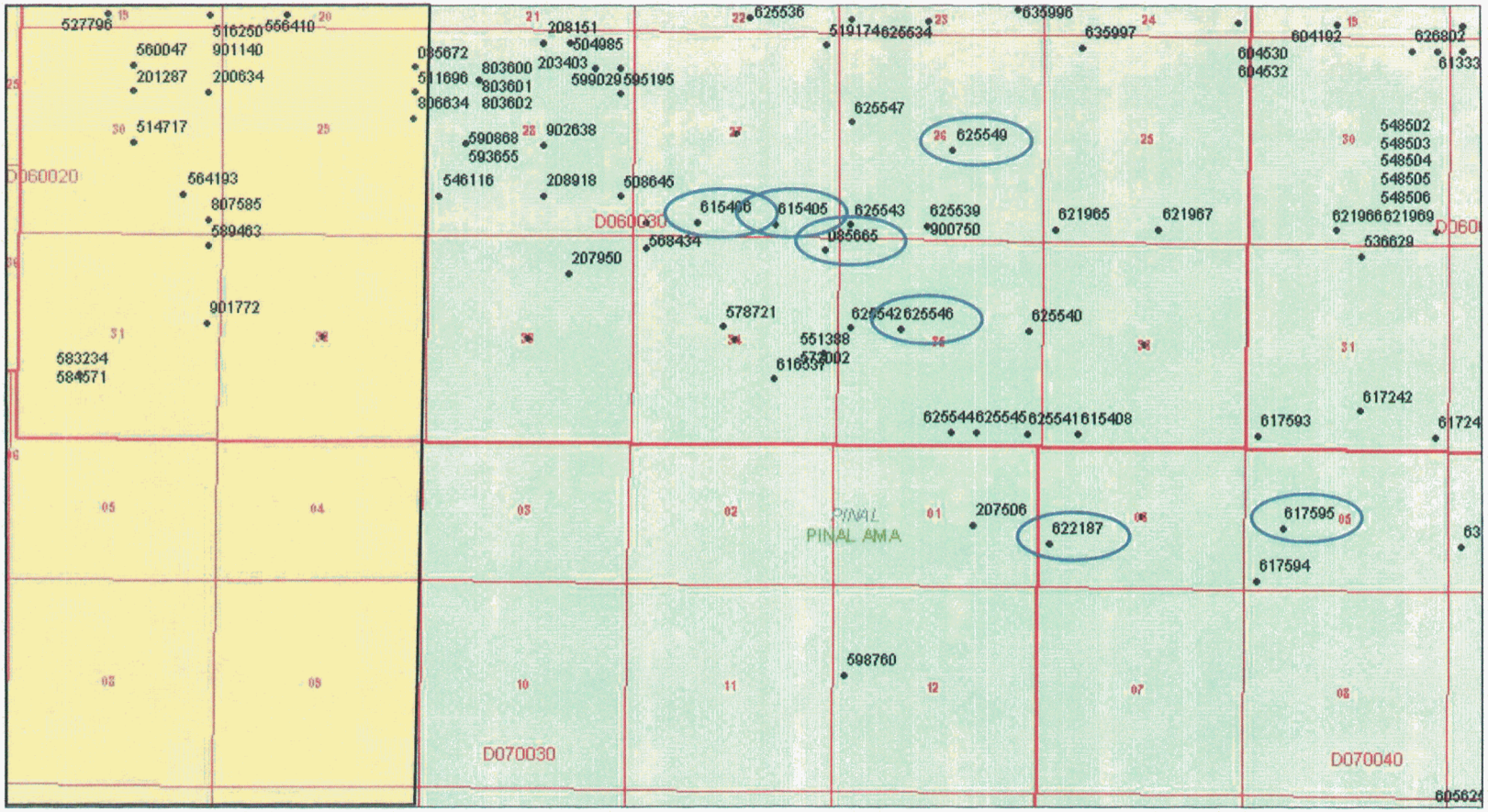

N

Approximate Scale (miles)

0 0.5 1.0 1.5 2.0

625627 Well Suggested For Further Evaluation

CLEAR CREEK ASSOCIATES

FIGURE 5
Registered Well Inventory Map
Southeast Service Area
Global Water Management, LLC
Pinal County, Arizona

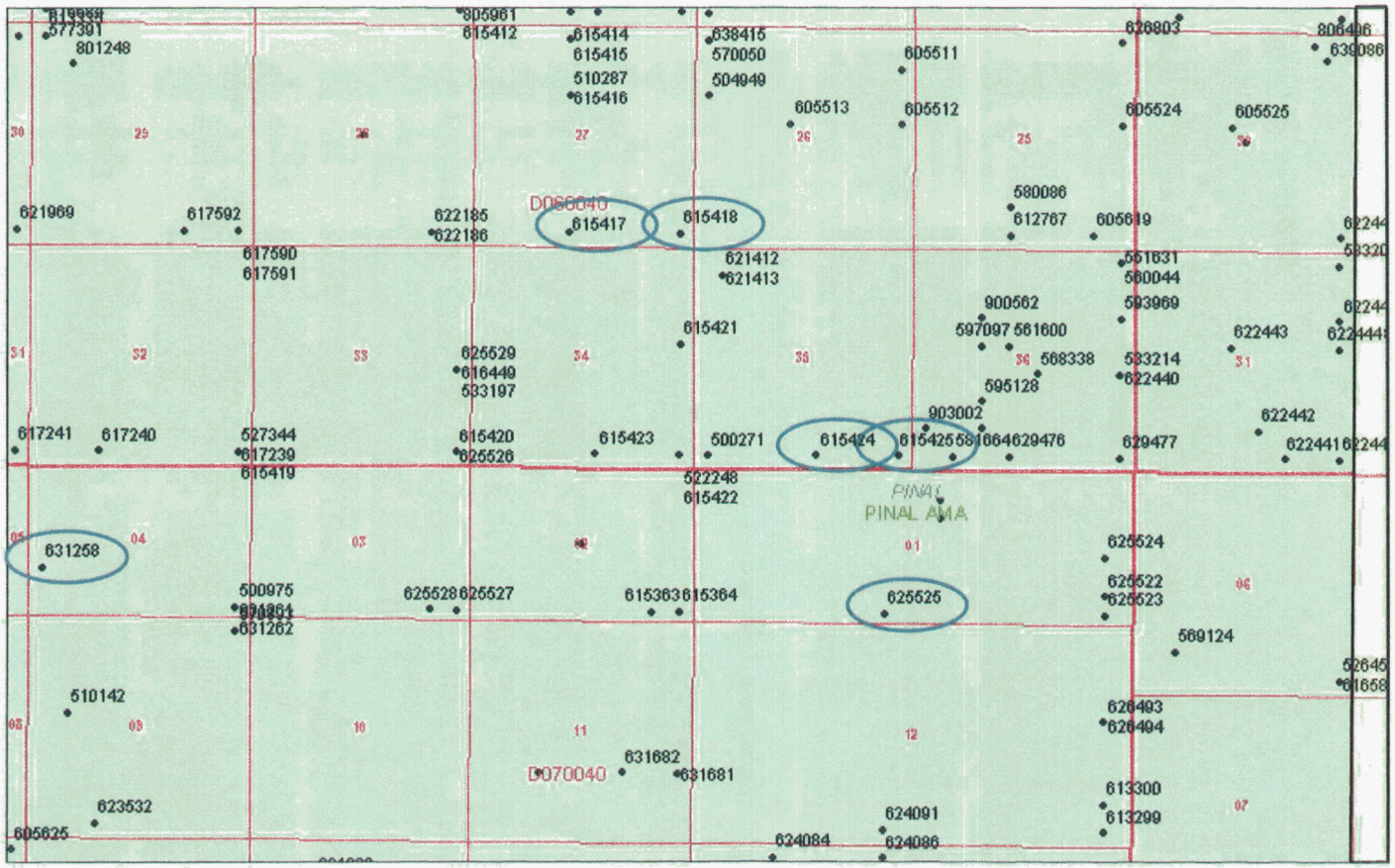

N

Approximate Scale (miles)

0 0.5 1.0 1.5 2.0

625627 Well Suggested For Further Evaluation

CLEAR CREEK ASSOCIATES

FIGURE 6
Registered Well Inventory Map
Southeast Service Area
Global Water Management, LLC
Pinal County, Arizona

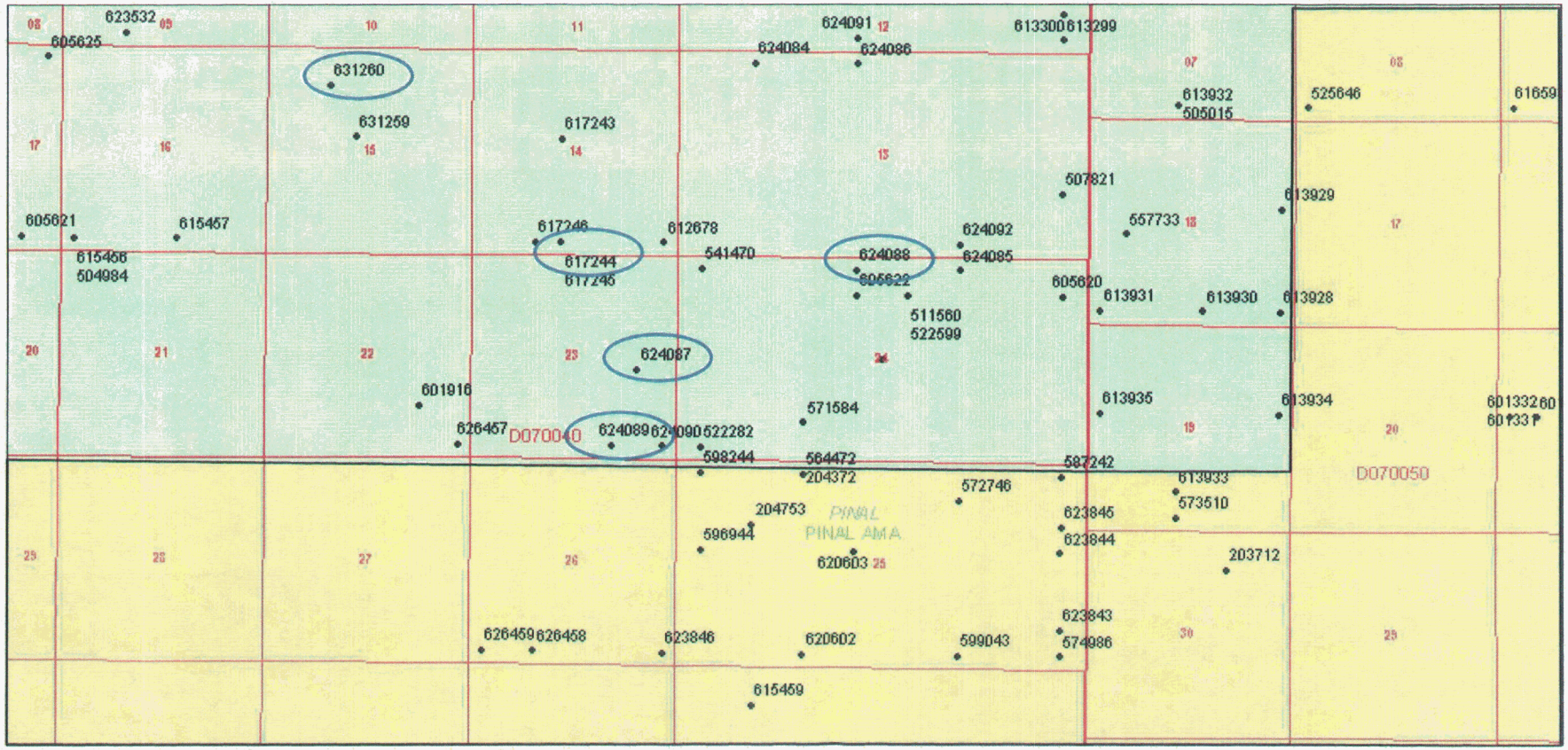

N

Approximate Scale (miles)

0 0.5 1.0 1.5 2.0

625627 Well Suggested For Further Evaluation

CLEAR CREEK ASSOCIATES

FIGURE 7
Registered Well Inventory Map
Southeast Service Area
Global Water Management, LLC
Pinal County, Arizona

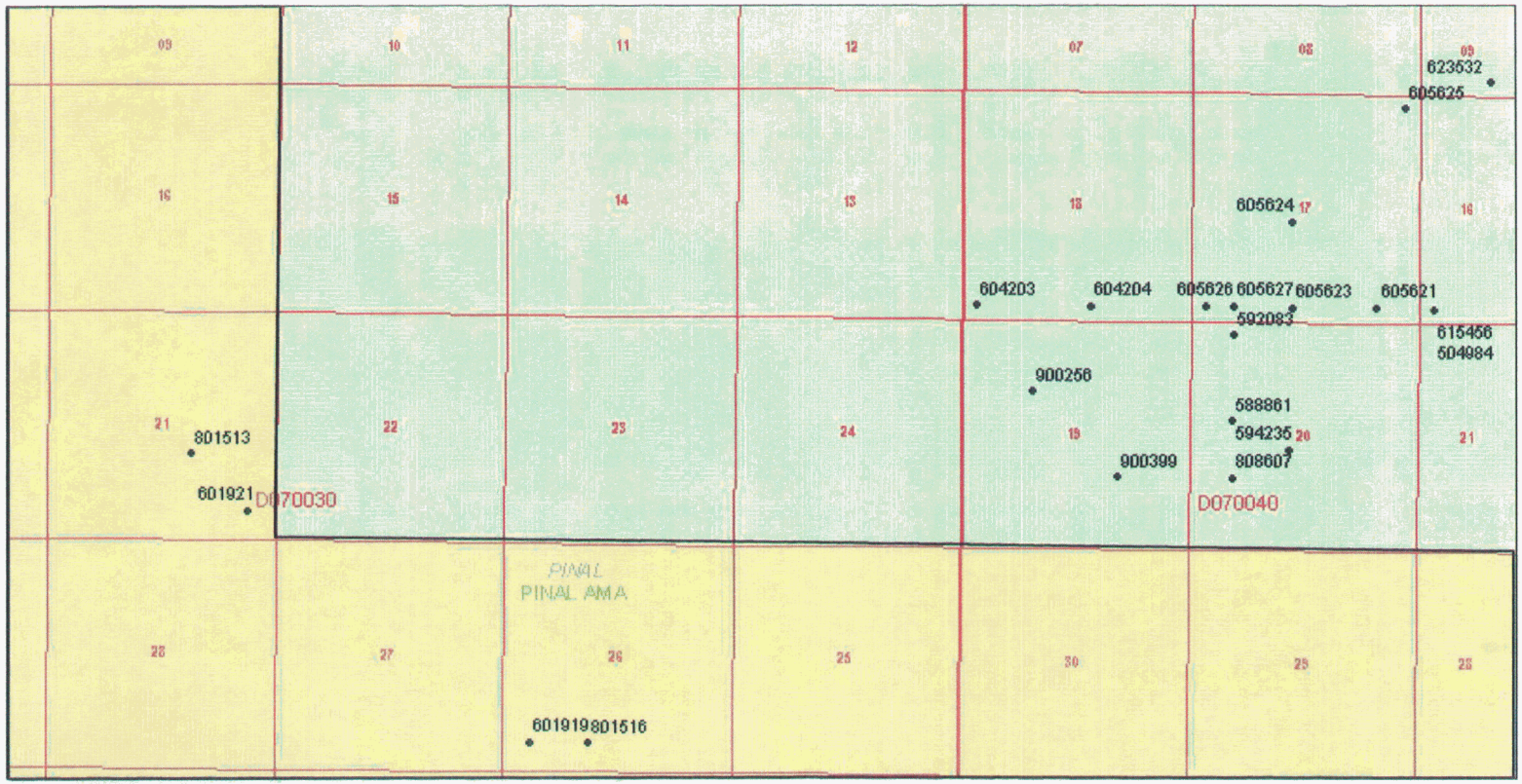

N

Approximate Scale (miles)

0 0.5 1.0 1.5 2.0

625627 Well Suggested For Further Evaluation

CLEAR CREEK ASSOCIATES

FIGURE 8
Registered Well Inventory Map
Southeast Service Area
Global Water Management, LLC
Pinal County, Arizona